

9

15-047-00382-0000

STATE OF KANSAS
STATE CORPORATION COMMISSION

Form CP-4

Give All Information Completely
Make Required Affidavit
Mail or Deliver Report to:
Conservation Division
State Corporation Commission
212 No. Market
Wichita, Kansas 67202

WELL PLUGGING RECORD

Edwards County, Sec. 27 Twp. 25 Rge. 16 (E) W (W)

Location as "NE/CNWxSWx" or footage from lines C SE NE

Lease Owner Specter Pipe & Supply, Inc.

Lease Name Cudney Well No. 2

Office Address Russell, Kansas

Character of Well (completed as Oil, Gas or Dry Hole) oil

Date well completed 3-5-59 19

Application for plugging filed Aug. 5, 1971 19

Application for plugging approved Aug. 8, 1971 19

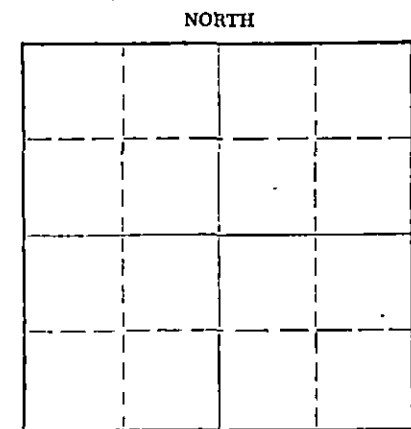
Plugging commenced 9-29 1971

Plugging completed 10-6 1971

Reason for abandonment of well or producing formation dry

If a producing well is abandoned, date of last production _____ 19

Was permission obtained from the Conservation Division or its agents before plugging was commenced? yes



Locate well correctly on above
Section Flat

Name of Conservation Agent who supervised plugging of this well G. R. Bibberstein

Producing formation Viola Depth to top 4468 Bottom 4495 Total Depth of Well 4497 Feet

Show depth and thickness of all water, oil and gas formations.

OIL, GAS OR WATER RECORDS

CASING RECORD

FORMATION	CONTENT	FROM	TO	SIZE	PUT IN	PULLED OUT
				8 5/8" OD	453 ft.	none
				5 1/2" OD	4495 ft.	3517 feet

Describe in detail the manner in which the well was plugged, indicating where the mud fluid was placed and the method or methods used in introducing it into the hole. If cement or other plugs were used, state the character of same and depth placed, from _____ feet to _____ feet for each plug set.

Plugged back to 4480
5 sacks cement
Pumped 2 sacks hulk
Pumped 15 sacks mud
Pumped 100 sacks cement

RECEIVED
STATE CORPORATION COMMISSION
OCT 12 1971
CONSERVATION DIVISION
Wichita, Kansas

10-12-1971

(If additional description is necessary, use BACK of this sheet)

Name of Plugging Contractor Lynch Casing Pulling Co.


Address Rt. 4 Great Bend, Kansas

STATE OF Kansas, COUNTY OF Russell, ss.
Specter Pipe & Supply, Inc. (employee of owner) or (owner or operator) of the above-described

well, being first duly sworn on oath, says: That I have knowledge of the facts, statements, and matters herein contained and the log of the above-described well as filed and that the same are true and correct. So help me God.

(Signature) [Signature]

Russell, Kansas
(Address)



Subscribed and sworn to before me this 9th day of October, 19 71

My commission expires 1974
Sylvia Newton
Notary Public.

WELL LOG BUREAU—KANSAS GEOLOGICAL SOCIETY
508 East Murdock, Wichita, Kansas

COPY

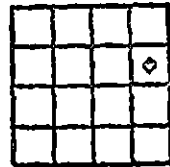
15-047-00382-0000

Company NATIONAL COOPERATIVE REFINERY ASSOC.
Farm Rex Cudney No. 2

SEC. 27 T. 25 R. 16W
C SE NE

Total Depth. 4497'
Comm. 2-24-59 Comp. 3-9-59
Shot or Treated.
Contractor. Gabbert-Jones Drlg. Co., Inc.
Issued. 5-9-59

County Edwards
KANSAS



CASING:
8 5/8" 453' w/275 sx cem.
5 1/2" 4495' w/50 sx cem.

Elevation. 2067'

Production. 202 BOPD & 311,000
CFG

Figures Indicate Bottom of Formations.

sand	220
shale	453
red bed	800
red bed, shale, shells	1055
anhydrite	1095
shale, shells	1970
shale, lime	2220
lime	2565
lime, shale	3647
lime	3693
shale, lime	3850
lime	3920
lime, shale	4105
lime	4358
sand	4368
lime	4391
chert, lime	4452
lime	4497
Total Depth	

TOPS; SCOUT	
Anhydrite	1055
Hoebner	3736
Brown lime	3878
Lansing	3893
Cherokee sand	4343
Conglomerate chat	4367
Kinderhook sand	4400
Viola	4468

RECEIVED
STATE CORPORATION COMMISSION
AUG 9 1971
CONSERVATION DIVISION
Wichita, Kansas