

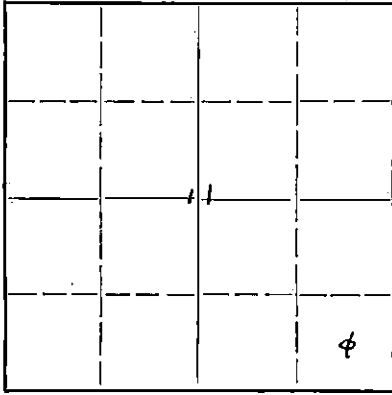
STATE OF KANSAS
 STATE CORPORATION COMMISSION

Give All Information Completely
 Make Required Affidavit
 Mail or Deliver Report to:
 Conservation Division
 State Corporation Commission
 800 Bitting Building
 Wichita, Kansas

OR
FORMATION PLUGGING RECORD

Strike out upper line
 when reporting plug-
 ging off formations.

NORTH



Locate well correctly on above
 Section Plat

Edwards County. Sec. 11 Twp. 24 Rge. 18 (E) W (W)
 Location as "NE $\frac{1}{4}$ NW $\frac{1}{4}$ SW $\frac{1}{4}$ " or footage from lines C SE SE
 Lease Owner Broderick & Gordon
 Lease Name Wolfe Well No. 1
 Office Address Denver, Colorado
 Character of Well (completed as Oil, Gas or Dry Hole) Dry Hole
 Date well completed May 8 19 43
 Application for plugging filed May 8 19 43
 Application for plugging approved May 8 19 43
 Plugging commenced May 8 19 43
 Plugging completed May 8 19 43
 Reason for abandonment of well or producing formation No oil

If a producing well is abandoned, date of last production 19
 Was permission obtained from the Conservation Division or its agents before plugging was com-
 menced? Yes

Name of Conservation Agent who supervised plugging of this well C. T. Alexander
 Producing formation Arbuckle Depth to top 4813 Bottom 4860 Total Depth of Well 4860 Feet
 Show depth and thickness of all water, oil and gas formations.

OIL, GAS OR WATER RECORDS



CASING RECORD

Formation	Content	From	To	Size	Put In	Pulled Out
				10 $\frac{3}{4}$ "	265'	None
Drilled by rotary - see log attached.						

Describe in detail the manner in which the well was plugged, indicating where the mud fluid was placed and the method or methods used in introducing it into the hold. If cement or other plugs were used, state the character of same and depth placed, from _____ feet to _____ feet for each plug set.

Heavy rotary mud from 4860' to 265'
 Bridge at 265'
 Cement to 235'
 Mud and bridge to 26'
 Cement to 6' of top of hole

5-26-43



(If additional description is necessary, use BACK of this sheet)

Correspondence regarding this well should be addressed to Thos. H. Allen
 Address 921 Union National Bank Bldg., Wichita, Kansas

STATE OF Kansas, COUNTY OF Sedgwick, ss.
Jim Adkins Agent of owner

(employee, authorized or owner's representative) of the above-described well,
 being first duly sworn on oath, says: That I have knowledge of the facts, statements, and matters herein contained and the log of the above-described well as filed and that the same are true and correct. So help me God.

(Signature) Jim Adkins
Wichita, Kansas
 (Address)

SUBSCRIBED AND SWORN to before me this 22nd day of May, 1943

My commission expires April 7, 1947.

Margaret O. Reilly
 Notary Public.

15-047-00430-0000

BRODERICK AND GORDON - WOLFE #1
 Center ~~SE/4~~ SE/4 SE/4 Sec. 11-24S-18W,
 Edwards County, Kansas

Rigged up 4-10-43
 Tore out rotary 5-10-43

Ran 280' of 10 3/4" 29# casing set at 265 with 100 sacks cement.


<u>FORMATION</u>	<u>FROM</u>	<u>TO</u>	<u>REMARKS</u>
Surface and Clay	0	20	
Sand	20	130	
Shale and Shells	130	500	Slope Test 250 ft. O.K.
Red Bed	500	735	Slope Test 500 ft. O.K.
Red Bed and Shale	735	1165	Slope Test 1000 ft. O.K.
Lime	1165	1195	
Shale and Shells	1195	1400	
Shale and Red Bed	1400	1495	
Shale and Shells	1495	2033	Slope Test 1500 ft. O.K.
Lime	2033	2055	Slope Test 2000 ft. O.K.
Shale and Shells	2055	2280	
Lime and Shale	2280	2345	
Lime	2345	2595	Slope Test 2500 ft. O.K.
Shale and Lime	2595	2605	
Lime	2605	2760	
Shale	2760	2773	
B. K. Lime	2773	2785	
Lime	2785	2825	
B. K. Lime	2825	2830	
Lime	2830	2938	
Shale and Lime Shells	2938	3000	
Lime	3000	3045	Slope Test 3000 ft. O.K.
Broken Lime and Shale	3045	3065	
Lime	3065	3070	
Lime and Shale	3070	3130	
Shale	3130	3190	
Lime and Shale	3190	3200	
Lime	3200	3215	
Shale	3215	3230	
Lime and Shale	3230	3255	
Lime	3255	3305	
Shale	3305	3315	
Lime and Shale	3315	3340	
Shale	3340	3355	
Lime and Shale	3355	3450	
Shale	3450	3455	
Lime	3455	3480	
Sandy Lime	3480	3490	
Lime	3490	3525	
Sandy Lime	3525	3605	



PLUGGING
 FILE SEC. 11 24 18W
 BOOK PAGE 74 LINE 7

<u>FORMATION</u>	<u>FROM</u>	<u>TO</u>	<u>REMARKS</u>
Lime	3605	3615	
Sandy Lime	3615	3640	
Lime	3640	3700	
Sandy Lime	3700	3785	
Lime	3785	3805	
Shale	3805	3820	
Lime	3820	3835	
Shale	3835	3895	
Shale and Lime	3895	3950	
Lime	3950	4100	
Lime and Shale	4100	4116	
Broken Lime	4116	4166	
Lime and Broken Lime	4166	4219	
Lime	4219	4253	
Lime and Shale	4253	4505	
Lime	4505	4517	
Chert and Lime	4517	4529	
Lime	4529	4584	
Cherty Lime	4584	4589	
Lime	4589	4598	
Cherty Lime	4598	4614	
Lime and Chert	4614	4670	
Cherty Lime	4670	4690	
Lime	4690	4704	
Lime - Brown	4704	4717	
Lime	4717	4760	
Shale and Shells	4760	4803	
Shale	4803	4813	
Lime	4813	4860	Total Depth

I. W. A. Grant, partner of the Harbar Drilling Company, certify that to the best of my knowledge and belief, the above log is true and correct.



Subscribed and sworn to before me this _____ day of May, 1943.

Margaret O'Reilly
Notary Public

My Commission Expires April 7, 1947.

PLUGGING
FILE NO. 11 24 18W
BOOK PAGE 74 LINE 7