

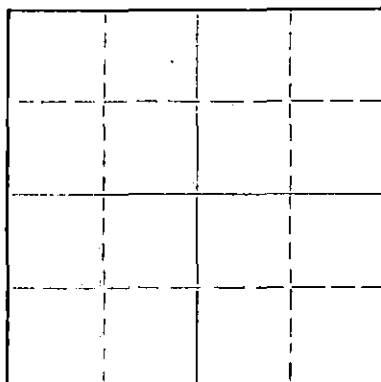
Give All Information Completely
Make Required Affidavit
Mail or Deliver Report to:
Conservation Division
State Corporation Commission
211 No. Broadway
Wichita, Kansas

WELL PLUGGING RECORD

Edwards County, Sec. 21 Twp. 24S Rge. 20W x (W)

Location as "NE/CNW/SW" or footage from lines C NE NW
Lease Owner Donald C. Slawson
Lease Name Wagner 'D' Well No. 1
Office Address 408 One Twenty Building, Wichita, Kansas
Character of Well (completed as Oil, Gas or Dry Hole) Dry Hole
Date well completed July 2 19 64
Application for plugging filed July 2 19 64
Application for plugging approved July 2 19 64
Plugging commenced July 2 19 64
Plugging completed July 2 19 64
Reason for abandonment of well or producing formation Dry

NORTH



Locate well correctly on above
Section Plat

If a producing well is abandoned, date of last production _____ 19 ____
Was permission obtained from the Conservation Division or its agents before plugging was commenced? Yes

Name of Conservation Agent who supervised plugging of this well Archie Elving
Producing formation _____ Depth to top _____ Bottom _____ Total Depth of Well 4685 Feet
Show depth and thickness of all water, oil and gas formations.

OIL, GAS OR WATER RECORDS

CASING RECORD

| FORMATION | CONTENT | FROM | TO | SIZE | PUT IN | PULLED OUT |
|-----------|---------|------|----|--------|--------|------------|
| | | | | 8-5/8" | 300' | None |
| | | | | | | |
| | | | | | | |
| | | | | | | |
| | | | | | | |
| | | | | | | |
| | | | | | | |
| | | | | | | |
| | | | | | | |

Describe in detail the manner in which the well was plugged, indicating where the mud fluid was placed and the method or methods used in introducing it into the hole. If cement or other plugs were used, state the character of same and depth placed; from _____ feet to _____ feet for each plug set.

Fill up mud 4685 to 225 feet, set plug at 225 feet with 1/4 sack hulls 25 sacks cement.

Filled with mud 150 feet up to 40 feet, set plug #2 at 40 feet with 1/4 sack hulls and 10 sacks cement. 2 sacks cement in rat hole.

7-6-64

RECEIVED
STATE CORPORATION COMMISSION

JUL 6 1964

CONSERVATION DIVISION
Wichita, Kansas

(If additional description is necessary, use BACK of this sheet)
Name of Plugging Contractor Slawson Drilling Company, Inc.
Address 408 One Twenty Building, Wichita, Kansas

STATE OF KANSAS, COUNTY OF SEDGWICK, ss.

Donald C. Slawson (employee of owner) or (owner or operator) of the above-described well, being first duly sworn on oath, says: That I have knowledge of the facts, statements, and matters herein contained and the log of the above-described well as filed and that the same are true and correct. So help me God.

(Signature) [Signature]
408 One Twenty Building, Wichita, Kansas

SUBSCRIBED AND SWORN to before me this 6th day of July, 19 64

My commission expires August 25, 1964
Ella Priess
Ella Priess Notary Public.

WELL LOG

Company: Donald C. Slawson
 408 One Twenty Building
 Wichita, Kansas

Farm: Wagner 'D' #1
 C NE NW, Section 21-24S-20W
 Edwards County, Kansas

Total Depth: 4685' Elevation: 2265 K. B.

Commenced: June 20, 1964
 Completed: July 2, 1964

Contractor: Slawson Drilling Company, Inc.


Casing: 300' of 8-5/8" Surface Casing 3/225 Sacks

| | |
|-----------|-------------------|
| 0-300 | Surface Hole |
| 300-1060 | Shale |
| 1060-1415 | Red Bed and Shale |
| 1415-1525 | Shale |
| 1525-2080 | Shale and Red Bed |
| 2080-2390 | Shale |
| 2390-2695 | Shale and Shells |
| 2695-3180 | Lime |
| 3180-4105 | Lime and Shale |
| 4105-4554 | Lime |
| 4554-4588 | Lime and Shale |
| 4588-4685 | Lime |
| 4685 | RTD |

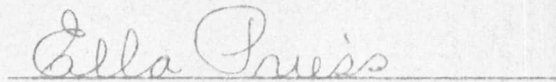
7-6-64
RECEIVED
 STATE CORPORATION COMMISSION
 JUL 6 1964
 CONSERVATION DIVISION
 Wichita, Kansas


STATE OF KANSAS)
) ss:
 COUNTY OF SEDGWICK)

I, DONALD C. SLAWSON, of the Slawson Drilling Company, Inc., upon oath state that the above and foregoing is a true and correct copy of the log of the Wagner 'D' #1 well.


 Donald C. Slawson

Subscribed and sworn to before me this 6th day of July, 1964.


 Ella Priess, Notary Public


 My Commission Expires:
 August 25, 1964