

15-047-2088-5-0000

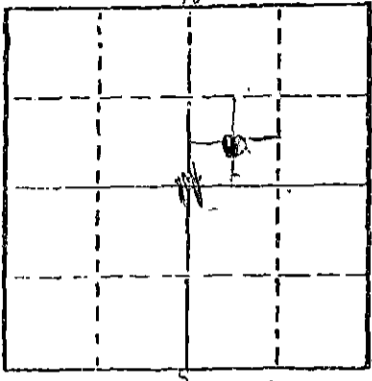
STATE OF KANSAS  
STATE CORPORATION COMMISSION

WELL PLUGGING RECORD

Give All Information Completely  
Make Required Affidavit  
Mail or Deliver Report to  
Conservation Division  
State Corporation Comm.  
245 North Water  
Wichita, KS 67202

Edwards County, Sec. 14 Twp. 24S Rge. 19W E/W  
Location as "NE/CNW $\frac{1}{4}$ SW $\frac{1}{4}$ " or footage from lines  
C SW NE

Lease Owner \_\_\_\_\_  
Lease Name Harvey Cough Well No. 1  
Zugs # 1  
Office Address 411 Farmers & Bankers Bldg.; Wichita, KS 67202  
Character of Well (Completed as Oil, Gas or Dry Hole) \_\_\_\_\_



DRY HOLE  
Date Well completed 7-16- 19 81  
Application for plugging filed 7-16- 19 81  
Application for plugging approved 7-16- 19 81  
Plugging commenced 7-16- 19 81  
Plugging completed 7-16-81 19  
Reason for abandonment of well or producing formation \_\_\_\_\_

If a producing well is abandoned, date of last production \_\_\_\_\_ 19 \_\_\_\_\_

Was permission obtained from the Conservation Division or its agents before plugging was commenced? YES

Name of Conservation Agent who supervised plugging of this well Maurice V. Leslie  
Producing formation \_\_\_\_\_ Depth to top \_\_\_\_\_ Bottom \_\_\_\_\_ Total Depth of Well \_\_\_\_\_  
Show depth and thickness of all water, oil and gas formations.

OIL, GAS OR WATER RECORDS

CASING RECORD

FORMATION	CONTENT	FROM	TO	SIZE	PUT IN	PULLED OUT
		0	325'	8 5/8	323'	0

Describe in detail the manner in which the well was plugged, indicating where the mud fluid was placed and the method or methods used in introducing it into the hold. If cement or other plugs were used, state the character of same and depth placed, from \_\_\_\_\_ feet to \_\_\_\_\_ feet for each plug set.

T. D. 4605' Bottom Plug @ 920' with 60 Sacks Cement  
 2nd Plug @ 320' with 40 Sacks Cement  
 Top Plug Solid Bridge 40' with 10 Sacks Cement  
 10 Sacks in Rathole  
 5 Sacks in Mousehole  
 2 Sacks in Water Well  
 50 - 50 Pozmix 4% Gel 3% CG

*Rec'd 7-28-81*

(If additional description is necessary, use BACK of this sheet)

Name of Plugging Contractor Blue Goose Drilling Company, Inc.

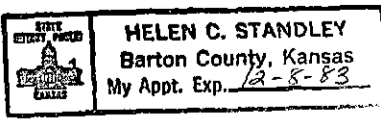
STATE OF KANSAS COUNTY OF BARTON, ss.  
George E. Miller, Jr. (employee of \_\_\_\_\_) or (owner or operator)  
of the above-described well, being first duly sworn on oath, says: That I have knowledge of the facts, statements, and matters herein contained and the log of the above-described well as filed and that the same are true and correct. So help me God.

(Signature) George E. Miller, Jr.  
P.O. Box 1413 Great Bend, KS 67530  
(Address)

SUBSCRIBED AND SWORN TO before me this 16th day of July, 19 81

Helen C. Standley  
Notary Public.

My commission expires 12-8-83



WELL LOG

Zugg #1  
C SW NE Sec 14-24S-19W  
Edwards County, KS

NAME OF OPERATOR: Harvey Gough  
411 Farmers & Bankers Bldg.  
Wichita, KS 67202

DATE COMPLETED: 7-16-81

FROM	TO	
0	2215	Shale, Lime, Red Bed
2215	3950	Shale & Lime
3950	4605	Lime
4605		T.D.


STATE OF KANSAS

COUNTY OF BARTON ss

George E. Miller, Jr., President of Blue Goose Drilling Company, Inc., being first duly sworn on oath says: That I have knowledge of the facts, statements and matters herein contained and the log of the above described well as filed and that the same are true and correct.

*George E. Miller, Jr.*  
George E. Miller, Jr.

Subscribed and sworn before me this 22nd Day of July, 1981



*Helen C. Standley*  
Notary Public

My Commission Expires: 12-8-83

7-28-81  
RECEIVED  
STATE CORPORATION COMMISSION  
JUL 28 1981  
CONSERVATION DIVISION  
Wichita, Kansas