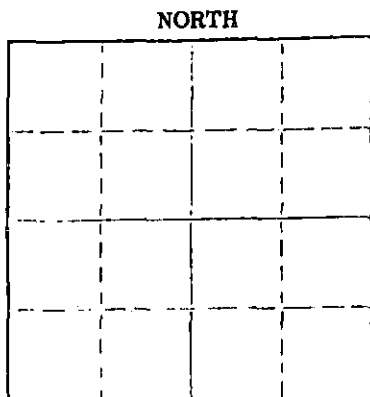


WELL PLUGGING RECORD



Locate well correctly on above  
Section Plat

Hodgeman County, Sec. 9 Twp. 24S Rge. 21W (KX)  
Location as "NE/CNW/SW" or footage from lines C-SE-SE  
Lease Owner National Oil Company  
Lease Name Streaker Well No. 1  
Office Address O.W. Garvey Building Suite 550 Wichita, Ks  
Character of Well (completed as Oil, Gas or Dry Hole) Dry hole 67202  
Date well completed October 22, 1975 19  
Application for plugging filed verbal application 19  
Application for plugging approved verbal approval 19  
Plugging commenced October 22, 1975 19  
Plugging completed October 22, 1975 19  
Reason for abandonment of well or producing formation  
If a producing well is abandoned, date of last production 19  
Was permission obtained from the Conservation Division or its agents before plugging was commenced? yes

Name of Conservation Agent who supervised plugging of this well G.R. Biberstein  
Producing formation Depth to top Bottom Total Depth of Well 4,737 feet  
Show depth and thickness of all water, oil and gas formations.

OIL, GAS OR WATER RECORDS

CASING RECORD

FORMATION	CONTENT	FROM	TO	SIZE	PUT IN	PULLED OUT
				8 5/8"	240'	none

Describe in detail the manner in which the well was plugged, indicating where the mud fluid was placed and the method or methods used in introducing it into the hole. If cement or other plugs were used, state the character of same and depth placed, from feet to feet for each plug set.

Filled hole with heavy rotary mud from 4,737 feet (rotary total depth) to 700 feet. Set plug at 700 feet and cemented with 70 sxs cement. Filled with heavy rotary mud from 700 feet to 200 feet. Set plug at 200 feet and cemented with 25 sxs cement. Filled hole with heavy rotary mud from 200 feet to 40 feet. Set solid plug at 40 feet and cemented to cellar with 15 sxs cement, 2 sxs cement in rathole. Plugging operations accomplished utilizing Halliburton Oil Well cementing pump truck through 4 1/2 inch drill pipe.

Name of Plugging Contractor H-30, INC. (If additional description is necessary, use BACK of this sheet)  
Address 200 North Main Wichita, Kansas 67202

STATE OF Kansas COUNTY OF Sedgwick  
Dean Britting - Agent  
I, Dean Britting, of the above-described well, being first duly sworn on oath, says: That I have knowledge of the facts, statements, and matters herein contained and the log of the above-described well as filed and that the same are true and correct. So help me God.

(Signature) Dean Britting  
200 North Main Wichita, Kansas 67202  
(Address)

SUBSCRIBED AND SWORN TO before me this 28th day of October, 1975

My commission expires June 30, 1978

Elsie Willison --

Notary Public.

10-29-75

RECEIVED  
STATE CORPORATION COMMISSION

OCT 29 1975

CONSERVATION DIVISION  
WICHITA, KANSAS

15-083-20438-0000

KANSAS GEOLOGICAL SOCIETY  
KANSAS WELL LOG BUREAU - KANSAS WELL SAMPLE BUREAU  
KANSAS GEOLOGICAL SOCIETY BUILDING  
508 EAST MURDOCK - WICHITA, KANSAS

COMPANY **National Oil Company**

SEC. **9 T. 24S. 21W**  
LOC. **C-SE-SE**

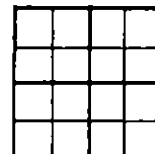
FARM **Streaker** NO. **1**

COUNTY **Hodgeman**  
KANSAS

TOTAL DEPTH **4,737'**  
COMM. **October 10, 1975**  
SHOT OR TREATED

COMP. **October 22, 1975**

CONTRACTOR **H-30, INC.**  
ISSUED



CASING		
20	10	
15	8 5/8"	240' cemented w/140 sxs cement
12	6	ELEVATION <b>2,368' KB</b>
13	5	


PRODUCTION

FIGURES INDICATE BOTTOM OF FORMATIONS

Shale	935'
Sand	1,060'
Shale	1,462'
Shale and Lime	2,607'
Lime and Shale	2,743'
Lime	3,040'
Lime and Shale	3,613'
Lime	3,768'
Lime and Shale	3,817'
Lime	3,880'
Lime and Shale	4,008'
Lime	4,737'
Rotary Total Depth	4,737'

I hereby certify the above and foregoing to be  
a true and correct log of the above described well  
as shown by the drilling reports.

H-30, INC.

  
Dean Britting

State of Kansas }  
County of Sedgwick } SS:

Subscribed and Sworn to before me a Notary Public  
in and for said county and state this 28th day of  
October, 1975.

Elsie Willison -- Notary Public

My Commission Expires:  
June 30, 1978

10-29-75

OCT 29 1975