

WELL PLUGGING RECORD

Give All Information Completely  
Make Required Affidavit  
Mail or Deliver Report to:  
Conservation Division  
State Corporation Commission  
211 No. Broadway  
Wichita, Kansas

Hodgeman County, Sec. 8 Twp. 24S Rge. XXX 21 (W)

Location as "NE/CNW%SW%" or footage from lines C NE NE

Lease Owner Navajo Drilling Co.

Lease Name Schmidt

Well No. 1

Office Address 205 Central Building

Character of Well (completed as Oil, Gas or Dry Hole) Dry Hole

Date well completed May 24 19 64

Application for plugging filed May 24 19 64

Application for plugging approved May 24 19 64

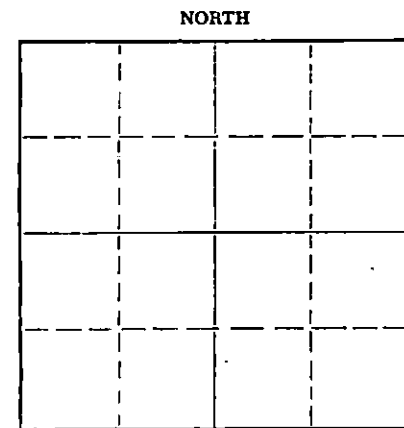
Plugging commenced May 24 19 64

Plugging completed May 24 19 64

Reason for abandonment of well or producing formation Dry Hole

If a producing well is abandoned, date of last production \_\_\_\_\_ 19 \_\_\_\_\_

Was permission obtained from the Conservation Division or its agents before plugging was commenced? yes



Locate well correctly on above Section Plat

Name of Conservation Agent who supervised plugging of this well Hugh E. Scott

Producing formation \_\_\_\_\_ Depth to top \_\_\_\_\_ Bottom \_\_\_\_\_ Total Depth of Well 4720 Feet

Show depth and thickness of all water, oil and gas formations.

OIL, GAS OR WATER RECORDS

CASING RECORD

FORMATION	CONTENT	FROM	TO	SIZE	PUT IN	PULLED OUT
				8-5/8	244'	

Describe in detail the manner in which the well was plugged, indicating where the mud fluid was placed and the method or methods used in introducing it into the hole. If cement or other plugs were used, state the character of same and depth placed, from \_\_\_\_\_ feet to \_\_\_\_\_ feet for each plug set.

Plug set at 700' with 25 sx. cement; plug set at 240' with 25 sx. cement; plug set at 45' with 1 sack hulls and 15 sx. cement.

RECEIVED  
STATE CORPORATION COMMISSION

MAY 29 1964

CONSERVATION DIVISION  
Wichita, Kansas

(If additional description is necessary, use BACK of this sheet)

Name of Plugging Contractor Navajo Drilling Co.

Address 205 Central Bldg., Wichita, Kansas

STATE OF Kansas, COUNTY OF Sedgwick, ss. George R. Jones

(employee of owner) or (owner or operator) of the above-described well, being first duly sworn on oath, says: That I have knowledge of the facts, statements, and matters herein contained and the log of the above-described well as filed and that the same are true and correct. So help me God.

(Signature)

George R. Jones  
205 Central Building, Wichita, Kansas

(Address)

SUBSCRIBED AND SWORN TO before me this 27th day of May, 19 64

My commission expires January 8, 1968

Lois J. McCoy  
Notary Public.

DRILLER'S LOG

COMPANY: Navajo Drilling Co. - James W. Hershberger  
 CONTRACTOR: Navajo Drilling Co.  
 FARM: #1 Schmidt, C NE NE Section 8-24S-21W,  
 Hodgeman County, Kansas  
 COMMENCED: 5/12/64  
 COMPLETED: 3/24/64  
 CASING: 8-5/8" casing at 244' with 200 sx.

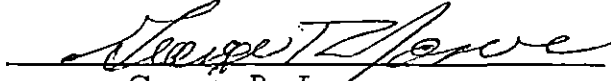
0	-	70	Clay and sand
70	-	240	Shale
240	-	920	Shale and shells
920	-	1050	Sand
1050	-	1461	Red bed
1461	-	1490	Anhydrite
1490	-	1685	Shale and shells
1685	-	1820	Shale
1820	-	2225	Shale and shells
2225	-	2275	Shale
2275	-	2990	Lime
2990	-	3050	Lime with shale streaks
3050	-	3115	Lime and shale
3115	-	3510	Shale
3510	-	3660	Lime
3660	-	3995	Shale and Lime
3995	-	4065	Shale
4065	-	4097	Lime
4097	-	4205	Lime-Kansas City
4205	-	4466	Lime
4466	-	4515	Marmaton
4515	-	4635	Lime
4635	-	4683	Conglomerate
4683	-	4720	Mississippi
		4720	Total Depth

**RECEIVED**  
 STATE CORPORATION COMMISSION

MAY 29 1964


CONSERVATION DIVISION  
 Wichita, Kansas

I George R. Jones, do hereby certify that the above and foregoing is a true and correct copy of the log of the #1 Schmidt, C NE NE, Section 8-24S-21W, Hodgeman County, Kansas, as reflected by the files of Navajo Drilling Co.

  
 George R. Jones

State of Kansas, County of Sedgwick ) ss:

Subscribed and sworn to before me, a Notary Public, in and for Sedgwick County, Kansas, this 27th day of May, 1964.

  
 Lois J. McCoy, Notary Public

My commission expires: January 8, 1968