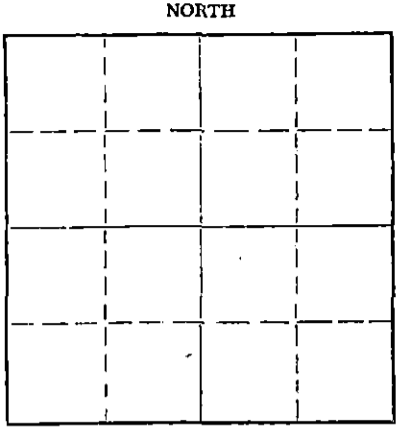


Give All Information Completely  
Make Required Affidavit  
Mail & Deliver Report to:  
Conservation Division  
State Corporation Commission  
211 No. Broadway  
Wichita, Kansas

WELL PLUGGING RECORD



Locate well correctly on above  
Section Plat

Finney County, Sec. 35 Twp. 24 Rge. (E) 31 (W)  
Location as "NE/CNW/SW" or footage from lines CNE NE  
Lease Owner Great Bend Pipe & Supply  
Lease Name Tate #1 Well No. 5387  
Office Address Drawer "B" Great Bend, Kansas  
Character of Well (completed as Oil, Gas or Dry Hole) \_\_\_\_\_  
Date well completed \_\_\_\_\_ 19\_\_\_\_  
Application for plugging filed \_\_\_\_\_ 19\_\_\_\_  
Application for plugging approved \_\_\_\_\_ 19\_\_\_\_  
Plugging commenced 11-14 1962  
Plugging completed 11-17 1962  
Reason for abandonment of well or producing formation \_\_\_\_\_

If a producing well is abandoned, date of last production \_\_\_\_\_ 19\_\_\_\_  
Was permission obtained from the Conservation Division or its agents before plugging was commenced? yes

Name of Conservation Agent who supervised plugging of this well Hugh E. Scott  
Producing formation \_\_\_\_\_ Depth to top \_\_\_\_\_ Bottom \_\_\_\_\_ Total Depth of Well 2843 Feet  
Show depth and thickness of all water, oil and gas formations.

OIL, GAS OR WATER RECORDS

CASING RECORD

FORMATION	CONTENT	FROM	TO	SIZE	PUT IN	PULLED OUT
				8 5/8"	550'	none
				5 1/2"	2843	2271

Describe in detail the manner in which the well was plugged, indicating where the mud fluid was placed and the method or methods used in introducing it into the hole. If cement or other plugs were used, state the character of same and depth placed, from \_\_\_\_\_ feet to \_\_\_\_\_ feet for each plug set.

Top Perforation 2694'

Sanded hole to 2650'-dumped 3 sks cement-  
pulled casing-mudded hole to 550'-set 10'  
rock bridge-dumped 35 sks cement-mudded to  
50'-set 10' rock bridge-dumped 15 sks cement.

12-4-62

RECEIVED  
STATE CORPORATION COMMISSION

DEC 4 1962

CONSERVATION DIVISION  
Wichita, Kansas

(If additional description is necessary, use BACK of this sheet)  
Name of Plugging Contractor R & D Casing Pulling Co. License #236  
Address Box 572, Hutchinson, Kansas

STATE OF Kansas, COUNTY OF Barton, ss.  
Nathan Meltzer (employee of owner) or (owner or operator) of the above-described well, being first duly sworn on oath, says: That I have knowledge of the facts, statements, and matters herein contained and the log of the above-described well as filed and that the same are true and correct. So help me God.

(Signature) Nathan Meltzer  
Drawer B - Great Bend, Kansas  
(Address)

SUBSCRIBED AND SWORN TO before me this 3rd day of December, 1962

Richard R. Brack  
Notary Public.

My commission expires July 27, 1963

GABBERT-JONES DRILLING CO., INC.

WICHITA, KANSAS

DRILLER'S WELL LOG

RECEIVED  
STATE CORPORATION COMMISSION

NOV 21 1962

CONSERVATION DIVISION  
Wichita, Kansas

11-21-62

V. K. TATE #1  
C NE NE SECTION 35-24S-31W  
FINNEY COUNTY, KANSAS

COMMENCED: OCTOBER 16, 1959  
COMPLETED: NOVEMBER 4, 1959

OPERATOR: NATIONAL COOPERATIVE REFINERY ASSOCIATION

DEPTH		FORMATION	REMARKS
FROM	TO		
0	250	SAND	
250	540	SHALE & SHELLS	RAN 539' OF 8-5/8" CASING, CEMENTED @ 539' W/ 400 BAGS CEMENT.
540	1150	RED BED & SHALE	
1150	1550	SHALE & SHELLS	
1550	1675	SALT & SHELLS	
1675	2353	SHALE & LIME	
2353	2530	SHALE & SHELLS	
2530	3073	SHALE & LIME	
3073	3185	BROKEN LIME	
3185	4078	LIME & SHALE	
4078	4085	LIME	
4085	4129	LIME & SHALE	
4129	4460	LIME	
4460	4486	LIME, SHALE & CHALK	
4486	4588	LIME	
4588	4628	LIME & SHALE	
4628	4740	LIME	
4740	4794	LIME & SHALE	
4794	4955	LIME	
4955	TD		RAN 2836' OF 5-1/2" CASING CEMENTED @ 2836'


I, E. E. HALL, CERTIFY THIS IS A TRUE AND CORRECT COPY OF THE DRILLER'S WELL LOG FOR THE V. K. TATE #1 WELL.

*E. E. Hall*  
E. E. HALL

STATE OF KANSAS )  
STATE OF SEDGWICK ) SS

BEFORE ME, THE UNDERSIGNED, A NOTARY PUBLIC WITHIN AND FOR SAID COUNTY AND STATE, ON THIS 9TH DAY OF NOVEMBER, 1959, PERSONALLY APPEARED E. E. HALL TO ME PERSONALLY KNOWN TO BE THE IDENTICAL PERSON WHO EXECUTED THE WITHIN AND FOREGOING INSTRUMENT AND ACKNOWLEDGED TO ME THAT HE EXECUTED THE SAME AS HIS FREE AND VOLUNTARY ACT AND DEED FOR THE USES AND PURPOSES THEREIN SET FORTH.


IN WITNESS WHEREOF, I HAVE HEREUNTO SET MY HAND AND OFFICIAL SEAL THE DAY AND YEAR LAST ABOVE WRITTEN.



*Vira A. McKenzie*  
VIRA A. MCKENZIE, NOTARY PUBLIC

MY COMMISSION EXPIRES: OCTOBER 2, 1963.

62-10-11



NOV 1959  
 RECEIVED  
 N. C. R. A.  
 WICHITA

NOV 1959  
 RECEIVED  
 N. C. R. A.  
 WICHITA