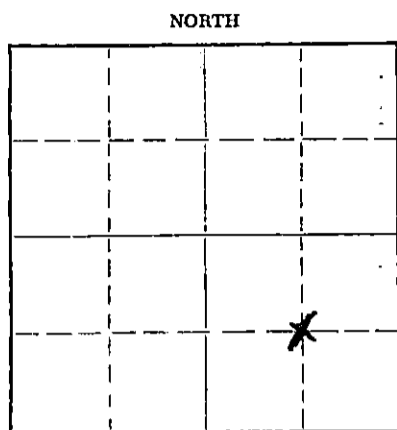


WELL PLUGGING RECORD

Give All Information Completely
Make Required Affidavit
Mail or Deliver Report to:
Conservation Division
State Corporation Commission
211 No. Broadway
Wichita, Kansas

FINNEY County, Sec. 5 Twp. 24 Rge. 31 (E)W (W)



Locate well correctly on above
Section Plat

Location as "NE/CNW/SW" or footage from lines C /SE
Lease Owner R. W. Lange
Lease Name CATLETT-MILLER Well No. 1
Office Address P.O. BOX 1034 GARDEN CITY, KANSAS 67846
Character of Well (completed as Oil, Gas or Dry Hole) GAS
Date well completed 1962 19__
Application for plugging filed 11-19-73 19__
Application for plugging approved 11-28-73 19__
Plugging commenced 11-25-74 19__
Plugging completed 11-26-74 19__
Reason for abandonment of well or producing formation DEPLETED

If a producing well is abandoned, date of last production 1-11-72 19__

Was permission obtained from the Conservation Division or its agents before plugging was commenced? YES

Name of Conservation Agent who supervised plugging of this well TOMMY THOMAS GARDEN CITY, KANSAS 67846

Producing formation CHASE Depth to top 2666 Bottom 2715 Total Depth of Well 2715' Feet

Show depth and thickness of all water, oil and gas formations.

OIL, GAS OR WATER RECORDS

CASING RECORD

FORMATION	CONTENT	FROM	TO	SIZE	PUT IN	PULLED OUT
CHASE	GAS	2666	2715	4 1/2"	2715'	1713'

Describe in detail the manner in which the well was plugged, indicating where the mud fluid was placed and the method or methods used in introducing it into the hole. If cement or other plugs were used, state the character of same and depth placed, from _____ feet to _____ feet for each plug set.

Pumped 2 sks. hulls and 15 sks. cement to 2500'

Pumped 20 sks. cement 700' to 550'

Pumped 20 sks. cement 324' to 150'

Pumped 10 sks. cement 70' to 0'

RECEIVED
STATE CORPORATION COMMISSION
JAN 17 1975

1-17-75

CONSERVATION DIVISION
Wichita, Kansas

(If additional description is necessary, use BACK of this sheet)

Name of Plugging Contractor SARGENT'S CASING PULLING SERVICE

Address P.O. BOX 506 LIBERAL, KANSAS 67901

STATE OF KANSAS, COUNTY OF FINNEY, ss.
R. W. Lange

(employee of owner) or (owner or operator) of the above-described well, being first duly sworn on oath, says: That I have knowledge of the facts, statements, and matters herein contained and the log of the above-described well as filed and that the same are true and correct. So help me God.


(Signature) [Handwritten Signature]

(Address) _____

SUBSCRIBED AND SWORN TO before me this 9th day of January, 1975

My commission expires 5-16-76

Notary Public.



COPY


WELL LOG BUREAU—KANSAS GEOLOGICAL SOCIETY
508 East Murdock, Wichita, Kansas

Company- J. G. CATLETT CO.
Farm- Bert Miller No. 1

SEC. 5 T. 24 R. 31W
C SE/4

Total Depth. 2715'
Comm. 4-3-61 Comp. 4-8-61
Shot or Treated.
Contractor. Earl F. Wakefield
Issued. 8-5-61

County Finney
KANSAS



Elevation. 2906' RB

Production. 930,000 CFG

CASING:

7 5/8" 324'
4 1/2" 2715'

Figures Indicate Bottom of Formations.

sand	295
blue shale	350
shale	540
shale & sand	1132
shale & shells	1440
Anhydrite	1475
shale	1485
shale & shells	1540
sand	1570
sandy shale	1640
lime & sandy shale	1810
shale	1915
shale, sand, lime strks	2170
shale & lime	2380
lime & shale	2684
sand & lime	2700
lime	2715
Total Depth	
TOPS: SCOUT	
Herington	2649
Krider	2676

RECEIVED
STATE CORPORATION COMMISSION
NOV 29 1973
CONSERVATION DIVISION
Wichita, Kansas

00000-0087-0000

SARGENT'S CASING PULLING SERVICE

BOX 506
LIBERAL, KANSAS

DAILY REPORT No 003106

DATE 11-25-74 FROM 8AM TO 6PM
COMPANY _____ FARM NO. _____

R. W. Lange Callie H. Miller
HOURS WORKED NAME

10

E. Greer

10

R. Hopper

CONTRACTORS TIME 3 Hrs COMPANYS TIME 7 Hrs @ \$16.00

REMARKS: Pumped 2 Skts Halls + 15 Skts Cement
to 2500' - Rugged up Pole, Floor + jacks
Dug Cellar - Removed Head.
Removed slips - Took stretch 9"

2 Skts. Hall
1 Pump Chg.

RECEIVED
STATE CORPORATION COMMISSION
DEC 16 1974
CONSERVATION DIVISION
Wichita, Kansas

SARGENT'S CASING PULLING SERVICE

BOX 506
LIBERAL, KANSAS

DAILY REPORT No 003107

DATE 11-26-74 FROM 8AM TO 6PM
COMPANY _____ FARM NO. _____

R. W. Lange Callie H. Miller
HOURS WORKED NAME

10

E. Greer

10

R. Hopper

CONTRACTORS TIME 3 Hrs. COMPANYS TIME 7 Hrs @ \$16.00

REMARKS: Shot pipe @ 2031' Worked pipe
Shot pipe @ 1713' Worked pipe loose
and layed down same.

Pumped 2 skts cement 700' to 550'
Pumped 20 skts cement 329' to 150'
10 skts 70' to 0' - Tore down floor +
jacks - Tore down Pole - Tally pipe
1 Pump Chg.
2 Skats

5-24-31W
Finney County