

(To Add Side Two omitted on original affidavit)

This form shall be filed in duplicate with the Kansas Corporation Commission, 200 Colorado Derby Building, Wichita, Kansas 67202, within ten days after the completion of the well, regardless of how the well was completed.

Attach separate letter of request if the information is to be held confidential. If confidential, only file one copy. Information on side one will be of public record and side two will then be held confidential.

Circle one: Oil, Gas, Dry, SWD, OWWO, Injection. Type and complete ALL sections. Applications must be filed for dual completion, commingling, SWD and injection.

Attach wireline logs (i.e. electrical log, sonic log, gamma ray neutron log, etc.). KCC # (316) 263-3238. (Rules 82-2-105 & 82-2-125)

OPERATOR D. R. Lauck Oil Company, Inc.

API NO. 15-047-21,003-0000

ADDRESS 221 S. Broadway, Suite 400

COUNTY Edwards

Wichita, Kansas 67202

FIELD Wil

**CONTACT PERSON Stella Lipps, Office Secy.

PROD. FORMATION

PHONE 263-8267

LEASE Parker "C"

PURCHASER None -- D&A

WELL NO. 1

ADDRESS

WELL LOCATION 25' E of N/2 SW NW

DRILLING D. R. Lauck Oil Company, Inc.

330 Ft. from North Line and

CONTRACTOR

685 Ft. from West Line of

ADDRESS 221 S. Broadway, Suite 400

the S/2 NW/4 SEC. 30 TWP. 25S RGE. 16W

Wichita, Kansas 67202

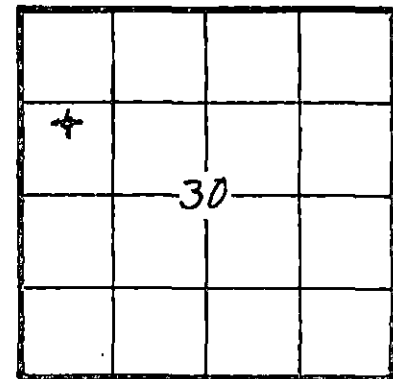
WELL PLAT

PLUGGING Allied Cementing Co.

CONTRACTOR

ADDRESS Box 31

Russell, Kansas 67665



KCC (Office Use) KGS

TOTAL DEPTH 4565' PBDT

SPUD DATE 1-15-82 DATE COMPLETED 1-26-82

ELEV: GR 2087 DF 2090 KB 2092

DRILLED WITH (CABLE) (ROTARY) (AIR) TOOLS

Amount of surface pipe set and cemented 150.91' 12-3/4" set at 145'; and 376.26' 8-5/8" set at 383'. DV Tool Used? No

RECEIVED STATE CORPORATION COMMISSION FEB 10 1982 2-10-82

AFFIDAVIT

STATE OF KANSAS, COUNTY OF SEDGWICK SS, I,

John H. Knightley OF LAWFUL AGE, BEING FIRST DULY SWORN UPON HIS OATH,

DEPOSES THAT HE IS President (FOR) (OF) D. R. Lauck Oil Company, Inc.

OPERATOR OF THE Parker "C" LEASE, AND IS DULY AUTHORIZED TO MAKE

THIS AFFIDAVIT FOR AND ON THE BEHALF OF SAID OPERATOR, THAT WELL NO. 1 (25' E of N/2 SW NW) ON

SAID LEASE HAS BEEN COMPLETED AS OF THE 9th DAY OF February, 1982, AND THAT

ALL INFORMATION ENTERED HEREIN WITH RESPECT TO SAID WELL IS TRUE AND CORRECT.

FURTHER AFFIANT SAITH NOT.


Wichita, Kansas

Signature of John H. Knightley

SUBSCRIBED AND SWORN BEFORE ME THIS 9th DAY OF February, 1982.

Signature of Stella J. Lipps, Notary Public

MY COMMISSION EXPIRES: March 12, 1983



**The person who can be reached by phone regarding any questions concerning this information... Within 45 days of completion, a witnessed initial test by the Commission is required if the well produces more than 25 BOPD or is located in a Basic Order Pool.

SIDE TWO

WELL LOG

Show all important zones of porosity and contents thereof; cored intervals, and all drill-stem tests, including depth interval tested, cushion used, time tool open, flowing and shut-in pressures, and recoveries.

SHOW GEOLOGICAL MARKERS, LOGS RUN, OR OTHER DESCRIPTIVE INFORMATION.

FORMATION DESCRIPTION, CONTENTS, ETC.	TOP	BOTTOM	NAME	DEPTH
DST #1, 4378-4410, Open 30-30-30-30, fair blow. Recovered 4' mud. ISIP 88#, FSIP 165#, FP 99#-55# & 66#-77#.			FORMATION TOPS:	Welex Log
			Heebner	3777-1685
DST #2, 4453-66, Open 30-30-45-60, weak blow increasing to fair blow on initial flow, 2nd open strong blow thruout. Recovered 180' gas in pipe, 65' slightly gas cut mud, 60' slightly oil & gas cut mud (65% mud, 3% oil, 32% gas). ISIP 691#, FSIP 843#, FP 33#-33# & 66#-66#.			Brown Lime	3910-1818
			Lansing	3920-1828
			Black Shale	4188-2096
			Cherokee Shale	4385-2293
			Chert	
			Conglomerate	4434-2342
			Mississippian	4456-2364
			Kinderhook Shale	4490-2398
			Kinderhook Sand	4515-2423
			LTD	4571
		RTD	4565	

Report of all strings set— surface, intermediate, production, etc. CASING RECORD (New) or (Used)

Purpose of string	Size hole drilled	Size casing set (In O.D.)	Weight lbs/ft.	Setting depth	Type cement	Sacks	Type and percent additives
Conductor	17"	12-3/4"	33#	145'	Common	225	2% Gel, 3% CaCl ₂
Surface Casing	12-1/4"	8-5/8"	28#	383'	Common	275	2% Gel, 3% CaCl ₂

LINER RECORD

PERFORATION RECORD

Top, ft.	Bottom, ft.	Sacks cement	Shots per ft.	Size & type	Depth interval

TUBING RECORD		
Size	Setting depth	Packer set at

ACID, FRACTURE, SHOT, CEMENT SQUEEZE RECORD

Amount and kind of material used	Depth interval treated

Date of first production		Producing method (flowing, pumping, gas lift, etc.)		Gravity	
RATE OF PRODUCTION PER 24 HOURS		Oil bbls.	Gas MCF	Water % bbls.	Gas-oil ratio CFPB
Disposition of gas (vented, used on lease or sold)				Perforations	

This form shall be filed in duplicate with the Kansas Corporation Commission, 200 Colorado Derby Building, Wichita, Kansas 67202, within ten days after the completion of the well, regardless of how the well was completed.

Attach separate letter of request if the information is to be held confidential. If confidential, only file one copy. Information on side one will be of public record and side two will then be held confidential.

Circle one: Oil, Gas, Dry, SWD, OWWO, Injection. Type and complete ALL sections. Applications must be filed for dual completion, commingling, SWD and injection.

Attach wireline logs (i.e. electrical log, sonic log, gamma ray neutron log, etc.). KCC # (316) 263-3238. (Rules 82-2-105 & 82-2-125)

OPERATOR D. R. Lauck Oil Company, Inc.

API NO. 15-047-21,003

ADDRESS 221 S. Broadway, Suite 400
Wichita, Kansas 67202

COUNTY Edwards

FIELD Wil

**CONTACT PERSON Stella Lipps, Office Secy.
PHONE 263-8267

PROD. FORMATION

LEASE Parker "C"

PURCHASER None: D&A

WELL NO. 1

ADDRESS

WELL LOCATION 25' E of N/2 SW NW

DRILLING D. R. Lauck Oil Company, Inc.

330 Ft. from North Line and

CONTRACTOR

685 Ft. from West Line of

ADDRESS 221 S. Broadway, Suite 400

S/2 NW/4

Wichita, Kansas 67202

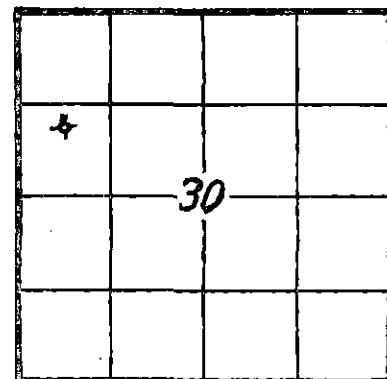
the SEC. 30 TWP. 25S RGE. 16W

PLUGGING Allied Cementing Co.

WELL PLAT

CONTRACTOR

ADDRESS Box 31



KCC
KGS
(Office Use)

Russell, Kansas 67665

TOTAL DEPTH 4565' PBTD

SPUD DATE 1-15-82 DATE COMPLETED 1-26-82

ELEV: GR 2087 DF 2090 KB 2092

DRILLED WITH (CABLE) (ROTARY) (AIR) TOOLS

Amount of surface pipe set and cemented 150.91' 12-3/4" set at 145'; and 376.26' 8-5/8" set at 383'. DV Tool Used? No

AFFIDAVIT

STATE OF KANSAS, COUNTY OF SEDGWICK SS, I,

John D. Knightley OF LAWFUL AGE, BEING FIRST DULY SWORN UPON HIS OATH,

DEPOSES THAT HE IS Secretary (FOR) (OF) D. R. Lauck Oil Company, Inc.

OPERATOR OF THE Parker "C" LEASE, AND IS DULY AUTHORIZED TO MAKE

THIS AFFIDAVIT FOR AND ON THE BEHALF OF SAID OPERATOR, THAT WELL NO. 1 (25' E of N/2 SW NW) ON

SAID LEASE HAS BEEN COMPLETED AS OF THE 26th DAY OF January, 1982, AND THAT

ALL INFORMATION ENTERED HEREIN WITH RESPECT TO SAID WELL IS TRUE AND CORRECT.

FURTHER AFFIANT SAITH NOT.

(S) [Signature]

SUBSCRIBED AND SWORN BEFORE ME THIS 3rd DAY OF February, 1982

STELLA J. LIPPS
NOTARY PUBLIC
STATE OF KANSAS
MY COMMISSION EXPIRES: March 12, 1983

[Signature]
NOTARY PUBLIC RECEIVED
STATE CORPORATION COMMISSION

**The person who can be reached by phone regarding any questions concerning this information. Within 45 days of completion, a witnessed initial test by the Commission is required if the well produces more than 25 BOPD or is located in a Basic Order Pool.

FEB - 4 1982
CONSERVATION DIVISION
Wichita, Kansas

This form shall be filed in duplicate with the Kansas Corporation Commission, 200 Colorado Derby Building, Wichita, Kansas 67202, within ten days after the completion of the well, regardless of how the well was completed.

Attach separate letter of request if the information is to be held confidential. If confidential, only file one copy. Information on side one will be of public record and side two will then be held confidential.

Circle one: Oil, Gas, Dry, SWD, OWWO, Injection. Type and complete ALL sections. Applications must be filed for dual completion, commingling, SWD and injection.

Lost circulation & skid rig 25' East.

Attach wireline logs (i.e. electrical log, sonic log, gamma ray neutron log, etc). KCC # (316) 263-3238. (Rules 82-2-105 & 82-2-125)

OPERATOR D. R. Lauck Oil Company, Inc.

API NO. 15-047-20,997

ADDRESS 221 S. Broadway, Suite 400

COUNTY Edwards

Wichita, Kansas 67202

FIELD Wil

**CONTACT PERSON Stella J. Lipps, Office Secy.

PROD. FORMATION

PHONE 263-8267

LEASE Parker "C"

PURCHASER None: Lost circulation, skid rig.

WELL NO. 1

ADDRESS

WELL LOCATION N/2 SW NW

DRILLING D. R. Lauck Oil Company, Inc.

330 Ft. from North Line and

CONTRACTOR

660 Ft. from West Line of

ADDRESS 221 S. Broadway, Suite 400

the S/2 NW/4 SEC. 30, TWP. 25S RGE. 16W

Wichita, Kansas 67202

WELL PLAT

PLUGGING Allied Cementing Co.

CONTRACTOR

ADDRESS Box 31

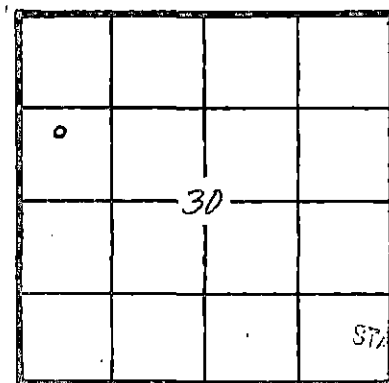
Russell, Kansas 67665

TOTAL DEPTH 387' Skid rig PBTB 25' East.

SPUD DATE 1-12-82 DATE COMPLETED 1-14-82

ELEV: GR 2087 DF 2090 KB 2092

DRILLED WITH (CABLE) (ROTARY) (AIR) TOOLS



KCC KGS (Office Use)

RECEIVED STATE CORPORATION COMMISSION JAN 26 1982 CONSERVATION DIVISION Wichita Kansas

Amount of surface pipe set and cemented None--lost circulation DV Tool Used? No

AFFIDAVIT

STATE OF KANSAS, COUNTY OF SEDGWICK SS, I,

John H. Knightley OF LAWFUL AGE, BEING FIRST DULY SWORN UPON HIS OATH,

DEPOSES THAT HE IS President (FOR) (OF) D. R. Lauck Oil Company, Inc.

OPERATOR OF THE Parker "C" LEASE, AND IS DULY AUTHORIZED TO MAKE

THIS AFFIDAVIT FOR AND ON THE BEHALF OF SAID OPERATOR, THAT WELL NO. 1 (N/2 SW NW) ON

SAID LEASE HAS BEEN COMPLETED AS OF THE 15th DAY OF January, 1982, AND THAT

ALL INFORMATION ENTERED HEREIN WITH RESPECT TO SAID WELL IS TRUE AND CORRECT.

FURTHER AFFIANT SAITH NOT.

(S) John H. Knightley

SUBSCRIBED AND SWORN BEFORE ME THIS 25th DAY OF January, 1982

Stella J. Lipps NOTARY PUBLIC

MY COMMISSION EXPIRES: March 12, 1983

**The person who can be reached by phone regarding any questions concerning this information. Within 45 days of completion, a witnessed initial test by the Commission is required if the well produces more than 25 BOPD or is located in a Basic Order Pool.

