

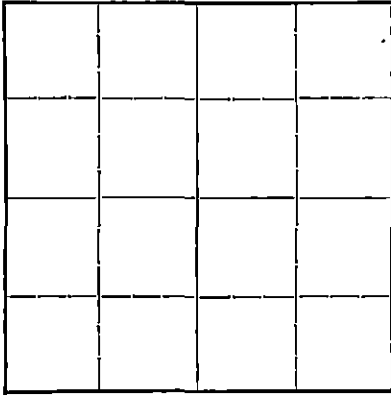
Give All Information Completely
Make Required Affidavit
Mail or Deliver Report to:
Conservation Division
State Corporation Commission
800 Bittling Building
Wichita, Kansas

15-155-00088-0000
WELL PLUGGING RECORD

OR
FORMATION PLUGGING RECORD

Strike out upper line
when reporting plug-
ging off formations.

NORTH



Locate well correctly on above
Section Plat

Reno County Sec. 2 Twp. 22S Rge. (E) 4 (W)
Location as "NE $\frac{1}{4}$ NW $\frac{1}{4}$ SW $\frac{1}{4}$ " or footage from lines Cen. W. line NW SW
Lease Owner Central Petroleum Company, Inc. et al
Lease Name Maria Dyak Well No. 1
Office Address Tulsa Oklahoma
Character of Well (completed as Oil, Gas or Dry Hole) Dry Hole
Date, well completed July 19 19 41
Application for plugging filed July 19 19 41
Application for plugging approved July 19 19 41
Plugging Commenced July 19 19 41
Plugging Completed July 19 19 41
Reason for abandonment of well or producing formation Dry hole

If a producing well is abandoned, date of last production 19
Was permission obtained from the Conservation Division or its agents before plugging was com-
menced? yes

Name of Conservation Agent who supervised plugging of this well Ruel Durkee
Producing formation Depth to top Bottom Total Depth of Well 4004 Feet
Show depth and thickness of all water, oil and gas formations.



OIL, GAS OR WATER RECORDS

CASING RECORD

Formation	Content	From	To	Size	Put In	Pulled Out
Fort Riley		910				
Kansas City series		2640	2857	No show		
Mississippian (Chat)		3337	3379	"		
Hunton		3738	3755	"		
Viola		3877	3898	"		
Simpson		3898	3912	"		
Arbuckle		3971	4004	Total Depth.		

Describe in detail the manner in which the well was plugged, indicating where the mud fluid was placed and the method or methods used in introducing it into the hole. If cement or other plugs were used, state the character of same and depth placed, from feet to feet for each plug set.

Bridged at 175' put in ten sacks Ash Grove cement, bridged surface pipe at 14' and put in 5 sacks Ash Grove cement to top of surface pipe and welded piece of iron on top of surface pipe.



(If additional description is necessary, use BACK of this sheet)

Correspondence regarding this well should be addressed to Kiowa Drilling Company, Inc.
Address 717 Union National Bank Bldg. Wichita, Kansas


STATE OF KANSAS, COUNTY OF Sedgwick, ss.

Perry A. Thayer (employee of owner) or (owner or operator) of the above-described well,
being first duly sworn on oath, says: That I have knowledge of the facts, statements and matters herein contained and the log of the above-described well as filed and that the same are true and correct. So help me God.

(Signature) Perry A. Thayer

717 Union National Bank Bldg. Wichita, Kansas.
(Address)

Subscribed and Sworn to before me this 2nd day of August 19 41



Claudia J. Steffler
Notary Public.

My commission expires January 17, 1942



KIOWA DRILLING COMPANY

723 UNION NATIONAL BUILDING

WICHITA, KANSAS

DISTRICT _____ OWNER Central Petroleum Company FARM Dyck WELL No. 1
 LOCATION: Section 4 Township 22S Range 4W County Reno State Kansas

CASING RECORD:

Size <u>13-</u>	O. D.	Weight	lbs.	Amount <u>175</u>	ft.	Cemented <u>10</u>	Sacks	Kind Cement <u>Ash Grove</u>
Size	O. D.	Weight	lbs.	Amount	ft.	Cemented <u>80</u>	Sacks	Kind Cement <u>Oil Max H.E.</u>
Size	O. D.	Weight	lbs.	Amount	ft.	Cemented	Sacks	Kind Cement

FORMATION RECORD:

0 - 42	Surface & Clay	3424	Lime
53	Sand	3456	Chert
110	Red Rock	3462	Shale
145	Shale & Sand	3497	Chert & Lime
575	Shale & Shells	3519	Chert
625	Salt & Shale	3605	Chert & Lime
665	Sandy Lime	3630	Lime
680	Shale & Lime	3741	Shale
730	Sandy Lime	3790	Lime
750	Lime Anhydrite	3807	Lime & Shale
915	Shale	3884	Shale
1005	Sandy, Shale & Lime	3919	Dolomite & Chert
1090	Lime	3929	Lime & Shale
1150	Shale & Lime	3952	Shale
1170	Lime	3957	Lime
1715	Shale & Lime	3978	Shale & Pyrite
1730	Sand	3978	Top Arbuckle
1830	Sandy Shale	4004	Lime Arbuckle T.D. Plugged
1955	Sandy Shale & Shells		
1970	Lime		
2250	Shale & Lime		
2435	Lime		
2465	Sand		
2520	Sandy Lime		
2640	Shale & Lime		
2918	Lime		
2931	Shale		
3013	Lime		
3142	Shale & Lime		
3153	Sandy Lime		
3260	Shale & Lime		
3307	Chert & Shale		
3340	Shale & Lime Top Miss. Lime		

I hereby certify that the above log is correct.

7-22-41

KIOWA DRILLING COMPANY, INC.

By Perry A. Hayer
 Vice-President & Treasurer.

Subscribed and sworn to before me this 21st day of July, 1941.

Viola B. Rees
 Notary Public.

My commission expires Feb. 19, 1945