

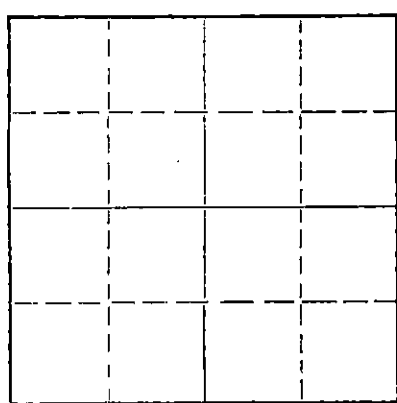
STATE OF KANSAS  
STATE CORPORATION COMMISSION

WELL PLUGGING RECORD

Give All Information Completely  
Make Required Affidavit  
Mail or Believer Report to:  
Conservation Division  
State Corporation Commission  
212 No. Market  
Wichita, Kansas

Stafford County, Sec. 33 Twp. 25S Rge. (E) 14 (W)  
NW SW SW

Location as "NE/CNW/SW" or footage from lines \_\_\_\_\_  
Lease Owner Messman-Rinehart Oil Co.  
Lease Name Van Winkle Well No. 1 (OWWO)  
Office Address 1432 Wichita Plaza, Wichita, Kansas 67202  
Character of Well (completed as Oil, Gas or Dry Hole) Dry Hole  
Date well completed June 20, 1969  
Application for plugging filed \_\_\_\_\_ 19\_\_\_\_  
Application for plugging approved \_\_\_\_\_ 19\_\_\_\_  
Plugging commenced June 20, 1969  
Plugging completed June 20, 1969  
Reason for abandonment of well or producing formation Dry Hole



Locate well correctly on above  
Section Plat

If a producing well is abandoned, date of last production \_\_\_\_\_ 19\_\_\_\_  
Was permission obtained from the Conservation Division or its agents before plugging was commenced? Yes (Ralph Warren)

Name of Conservation Agent who supervised plugging of this well \_\_\_\_\_  
Producing formation \_\_\_\_\_ Depth to top \_\_\_\_\_ Bottom \_\_\_\_\_ Total Depth of Well 4241 Feet  
Show depth and thickness of all water, oil and gas formations.

OIL, GAS OR WATER RECORDS CASING RECORD

FORMATION	CONTENT	FROM	TO	SIZE	PUT IN	PULLED OUT
	Surface	0	355'	8-5/8"		

Describe in detail the manner in which the well was plugged, indicating where the mud fluid was placed and the method or methods used in introducing it into the hole. If cement or other plugs were used, state the character of same and depth placed, from \_\_\_\_\_ feet to \_\_\_\_\_ feet for each plug set.

Mud from Total Depth to 450 Feet;  
Plug and 50 sax cement; Mud to  
240 Feet; Plug and 25 sax cement;  
Mud to 40 Feet; Plug and to sax  
cement to base of cellar; 2 sax  
in rat hole. Job completed at  
1:30 A.M. 6/20/69.

RECEIVED  
STATE CORPORATION COMMISSION  
JUN 24 1969  
CONSERVATION DIVISION  
Wichita, Kansas

(If additional description is necessary, use BACK of this sheet)


Name of Plugging Contractor Globe Oilwell Cementing  
Address Great Bend, Kansas

STATE OF KANSAS, COUNTY OF SEDGWICK, ss.  
Wayne W. Kahmeyer of Sage Drilling Co. (employee of owner) or owner or operator of the above described

well being first duly sworn on oath, says: That I have knowledge of the facts, statements, and matters herein contained and the log of the above described well as filed and that the same are true and correct. So help me God.

(Signature) Wayne W. Kahmeyer  
500 Bitting Building, Wichita, Kansas  
(Address)

SUBSCRIBED AND SWORN to before me this 23rd day of June, 19 69



Louise K. Whitted  
Louise K. Whitted - Notary Public.

15-185-30403-0000

DRILLERS LOG

VAN WINKLE NO. 1 (OWWO)


CASING RECORD:	OPERATOR: Messman-Rinehart	DESCRIPTION:
8-5/8" @ 355' w/350 sax cement	CONTRACTOR: Sage Drilling Co.	NW SW SW Sec. 33-25S-14W Stafford County, Kansas
TOTAL DEPTH: 4241'	COMMENCED: June 16, 1969	
	COMPLETED: June 20, 1969	

<u>FROM</u>	<u>TO</u>	<u>REMARKS</u>
0	4120	Washed down to old total depth.
4120	4160	Drilled new hole (Lime & Chert).
4160	4241	Drilled new hole (Lime, Shale & Chert). DST#1 4192'-4222' & DST#2 4222'-4241. D&A. Plugged @ 1:30 A.M. 6/20/69.

I certify that this is a true and correct copy of the operations in the washdown of the above captioned well to the best of my knowledge.

SAGE DRILLING CO., INC.

By Wayne W. Kahmeyer  
Wayne W. Kahmeyer



and sworn to before me this 23rd day of June, 1969.

Louise K. Whitted  
Louise K. Whitted, Notary Public

My commission expires:  
November 26, 1970.

RECEIVED  
STATE CORPORATION COMMISSION  
JUN 24 1969  
CONSERVATION DIVISION  
Wichita, Kansas