

STATE OF KANSAS
STATE CORPORATION COMMISSION

Give All Information Completely
Make Required Affidavit
Mail or Deliver Report to:
Conservation Division
State Corporation Commission
800 Biting Building
Wichita, Kansas

WELL PLUGGING RECORD

Reno County, Sec. 11 Twp. 25 Rge. 4 (E) E (W)

Location as "NE/CNW&SW" or footage from lines 75' east of center of north half

Lease Owner Orville H. Parker

Lease Name Romig Well No. 1

Office Address P.O. Box 791, Ponca City, Oklahoma

Character of Well (completed as Oil, Gas or Dry Hole) Dry hole

Date well completed November 6 19 55

Application for plugging filed November 6 19 55

Application for plugging approved November 6 19 55

Plugging commenced November 6 19 55

Plugging completed November 6 19 55

Reason for abandonment of well or producing formation Dry hole

If a producing well is abandoned, date of last production 19

Was permission obtained from the Conservation Division or its agents before plugging was commenced? Yes

Name of Conservation Agent who supervised plugging of this well Rule Durkey

Producing formation Dry hole Depth to top Bottom Total Depth of Well 407 1/2 Feet

Show depth and thickness of all water, oil and gas formations.

OIL, GAS OR WATER RECORDS

CASING RECORD

FORMATION	CONTENT	FROM	TO	SIZE	PUT IN	PULLED OUT
	Fresh Water	155	175	10-3/4	440	Left in Cement
Lansing		2718				
Mississippi Lime		3481				
Mississippi Chat		3511				
Kinderhook		3836				
Viola		3956				
Simsom		3969				
Arhuckle		4062				

Describe in detail the manner in which the well was plugged, indicating where the mud fluid was placed and the method or methods used in introducing it into the hole. If cement or other plugs were used, state the character of same and depth placed, from feet to feet for each plug set.

Filled with Rotary mud to 360' - set Halliburton Plug - cemented with 15 sacks
Filled hole with Rotary Mud to 30' - set with 5 sacks cement on top of
Halliburton Plug.

(If additional description is necessary, use BACK of this sheet)

Name of Plugging Contractor Kirkpatrick Drilling Company, Inc.

Address 512 Orpheum Building, Wichita, Kansas

STATE OF Oklahoma COUNTY OF Kay ss.
Thalia Welborn

(employee of owner) or (owner or operator) of the above-described well, being first duly sworn on oath, says: That I have knowledge of the facts, statements, and matters herein contained and the log of the above-described well as filed and that the same are true and correct. So help me God.

(Signature) Thalia Welborn

Box 791, Ponca City, Oklahoma (Address)

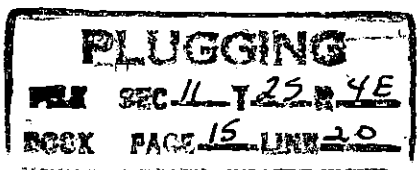
SUBSCRIBED AND SWORN TO before me this 16th day of November, 19 55

My commission expires November 12, 1957

Katherine Hinton Notary Public.

STATE OF KANSAS

11-18-55
GENERAL INVESTIGATION
WICHITA, KANSAS



KIRKPATRICK DRILLING CO., INC.


WICHITA, KANSAS
DRILLER'S WELL LOG

Romig #1
Center of North Half, NW, NE, Sec. 11, 25, 14W
Reno County, Kansas
Commenced 10-10-55
Completed 11-6-55

DEPTH		FORMATION	REMARKS
From	To		
0	306	Surface Hole	Ran 306' 8 5/8 surface pipe
306	339	Lime and shale	
339	455	Shale	Lost circulation at 370'
455	462	Lost circulation	
462	T.D.	Lost circulation	Moved rig 75' east
0	20	Surface soil	
20	100	Sand	
100	200	Shale, shells	
200	439	Lime	Ran 440' of 10 3/4 surface pipe
439	528	Lime and shale	
528	580	Cenhydiate shale	
580	670	Salt, shale & shells	
670	860	Shale, lime shells	
860	1035	Shale, lime, Red Bed	
1035	1180	Lime & shale streaks	
1180	1200	Lime	
1200	1410	Shale, lime, Red Bed	
1410	1540	Lime, shale	
1540	1560	Sandy shale	
1560	1610	Sand shale	
1610	1780	Sandy shale and lime	
1780	1955	Shale, sand	
1955	2345	Lime and shale	
2345	2510	Lime, sand and shale	
2510	2610	Lime and shale	
2610	2705	Lime, shale	
2705	3085	Lime	
3085	3105	Lime and shale	
3105	3137	Lime, shale streaks	
3137	3377	Lime	
3377	3495	Shale and lime	
3495	3510	Lime	
3510	3515	Sandy lime & shale	Cir. 1 1/2 hours @ 3515
3515	3526	Lime	
3526	3601	Lime - chert	Cir. for samples 1 hr. @ 3541' 1 1/2 Hr. @ 3549'
3601	3619	Lime	
3619	3664	Lime and chert	
3664	3750	Lime and chert	Top of Miss. @ 3481'
3750	3810	Lime	
3810	3857	Lime and shale	
3857	3956	Shale	
3956	3962	Lime (Viola)	DST #1
3962	3969	Lime	
3969	3982	Sand (Simpson)	
3982	3987	Sand	DST #2
3987	4069	Sand	
4069	4074	Lime Arbuckle	Cir. for samples
4074	T.D.	D & A	

I hereby certify the above and foregoing to be a true and correct copy of the log of Romig #1, located in the center of north half, NW, NE, Sec. 11-25-14W, Reno County, Kansas to the best of my knowledge.

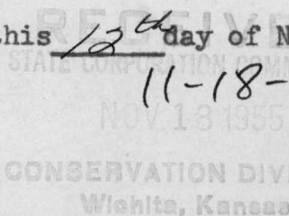
Correct Attest:



KIRKPATRICK DRILLING CO., INC.

By *R.A. Greentam*
President

Subscribed and sworn to before me this 12th day of November, 1955.



Mary F. Sullivan
Notary Public

My Commission Expires: August 29, 1959