

15-155-20,148-0000

TO BE FILED WITH THE STATE CORPORATION COMMISSION PRIOR TO COMMENCEMENT OF WELL


1. Operator Quinton Little Address Box 1509, Ardmore, Okla. 73401
2. Lease name Franz Well No. 1 County Reno
3. Well Location NW NW NW Sec. 1 Township 22S Range 4W
4. Well to be drilled 330 ft. from nearest lease line.
5. Drilling Contractor Sage Drilling Co. Inc Address 500 Bitting Building, Wichita
6. Type of equipment: Rotary  Cable Tool  Approx. date operation to begin March 18, 1970
7. Well to be drilled for Oil  Gas  Disposal  Input  Estimated Total Depth of Well 3950 ft.
8. Depth of deepest fresh water well within one mile of location 200 ft. If none exists, write NONE
9. Ground elevation at location is approx. ----- ft. higher or ----- ft. lower than ground elevation at water well.
10. Depth of the deepest municipal water well within three miles of location NONE ft. If none exists, write NONE
11. Operator states that he will set surface pipe at least 25 ft. below all Tertiary or unconsolidated deposits and, taking into consideration differences in ground elevations, that the minimum depth necessary, to the best of his knowledge and belief, to protect all fresh water zones is 200 ft. and operator agrees to set surface pipe at this location to a depth of not less than 240 ft. Alternate 1  Alternate 2

## REMARKS:

Mailed to SCC  
on 3/16/70.



for

Signature of Operator





JULY 1969 - JULY 1970  
WICHITA  
CENTENNIAL  
CELEBRATION



**State Corporation Commission of Kansas  
Conservation Division  
500 Insurance Building  
212 North Market  
Wichita, Kansas 67202**

RECEIVED  
STATE CORPORATION COMMISSION  
MAR 17 1970  
CONSERVATION DIVISION  
Wichita, Kansas

3-17-70

(IF PREFERRED, MAIL IN ENVELOPE)