

STATE OF KANSAS
STATE CORPORATION COMMISSION
CONSERVATION DIVISION
P. O. BOX 17027
WICHITA, KANSAS 67217

FORM CP-4

WELL PLUGGING RECORD

Edwards County. Sec. 12 Twp. 24S Rge. 16W (~~EX~~ ~~XX~~)

Location as "NE/CNWKSW" or footage from lines. SW SW SE

Lease Owner Alpine Drilling Co., INC.

Lease Name Howell Well No. 1

Office Address 800 Bitting Building Wichita, Kansas

Character of Well (completed as Oil, Gas or Dry Hole) Dry hole

Date well completed September 18 1975

Application for plugging filed verbal application 1975

Application for plugging approved verbal approval 1975

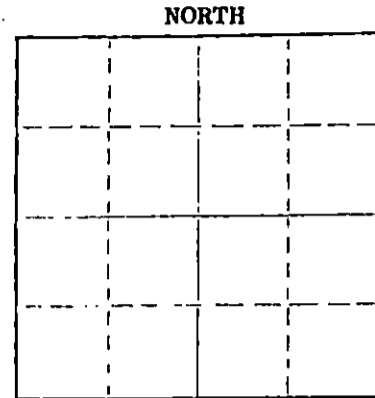
Plugging commenced September 18 1975

Plugging completed September 18 1975

Reason for abandonment of well or producing formation _____

If a producing well is abandoned, date of last production _____ 1975

Was permission obtained from the Conservation Division or its agents before plugging was commenced? yes



Locate well correctly on above Section Plat

Name of Conservation Agent who supervised plugging of this well G.R. Biberstein

Producing formation _____ Depth to top _____ Bottom _____ Total Depth of Well 4,278

Show depth and thickness of all water, oil and gas formations.

OIL, GAS OR WATER RECORDS

CASING RECORD

FORMATION	CONTENT	FROM	TO	SIZE	PUT IN	PULLED OUT
				8 5/8"	243'	none

Describe in detail the manner in which the well was plugged, indicating where the mud fluid was placed and the method or methods used in introducing it into the hole. If cement or other plugs were used, state the character of same and depth placed, from _____ feet to _____ feet for each plug set.

Filled hole with heavy rotary mud from 4,278 feet (rotary total depth) to 200 feet. Set plug at 200 feet and cemented with 40 sxs cement. Filled hole with rotary mud from 200 feet to 40 feet and cemented to cellar with 15 sxs cement, 2 sxs cement in rathole.

Plugging operations accomplished utilizing Allied Oil Well cementing pump truck through 4 1/2 inch drill pipe.

RECEIVED
STATE CORPORATION COMMISSION

Name of Plugging Contractor H-30, INC. (If additional description is necessary, use BACK of this sheet)

Address 200 North Main Wichita, Kansas 67202

SEP 23 1975
9-23-75
CONSERVATION DIVISION


STATE OF Kansas COUNTY OF Sedgwick, ss.
Dean Britting - Agent

Dean Britting (Signature) of the above-described well, being first duly sworn on oath, says: That I have knowledge of the facts, statements, and matters herein contained and the log of the above-described well as filed and that the same are true and correct. So help me God.

(Signature) Dean Britting

200 North Main Wichita, Kansas (Address)

Subscribed and sworn to before me this 22nd day of September, 1975



June 30, 1978

Elsie Willison
Notary Public.

67202

67202

15-047-20177-0000

KANSAS GEOLOGICAL SOCIETY
KANSAS WELL LOG BUREAU - KANSAS WELL SAMPLE BUREAU
KANSAS GEOLOGICAL SOCIETY BUILDING
508 EAST MURDOCK - WICHITA, KANSAS

COMPANY **Alpine Drilling Co., INC.**

SEC. 12 T. 24S. 16W
LOC. SW SW SE


FARM **Howell**

NO. 1

TOTAL DEPTH **4,278'**
COMM. **September 8, 1975**
SHOT OR TREATED
CONTRACTOR **H-30, INC.**
ISSUED

COMP. **September 18, 1975**

COUNTY **Edwards**
KANSAS



CASING

20	10		
15	8	5/8" 243' cemented w/225 sxs cement	ELEVATION 2,057' KB
12	6		
13	5		

PRODUCTION

FIGURES INDICATE BOTTOM OF FORMATIONS

Sand and Shale	246'
Shale	336'
Red Bed	434'
Shale and Red Bed	1,012'
Anhydrite	1,031'
Shale	1,315'
Shale and Lime	2,148'
Lime and Shale	2,553'
Shale and Lime	2,950'
Lime and Shale	3,125'
Shale and Lime	3,244'
Lime	3,430'
Lime and Shale	3,588'
Lime	4,278'
Rotary Total Depth	4,278'

9-23-75
RECEIVED
STATE COMMISSION
SEP 23 1975
COMPTROLLER OF PUBLIC ACCOUNTS
WICHITA, KANSAS


I hereby certify the above and foregoing to be a true and correct log of the above described well as shown by the drilling reports.

H-30, INC.

Dean Britting
Dean Britting

State of Kansas }
County of Sedgwick } SS:

Subscribed and Sworn to before me a Notary Public in and for said county and state this 22nd day of September, 1975.



Elsie Willison
Elsie Willison -- Notary Public

Commission Expires:
June 30, 1978