

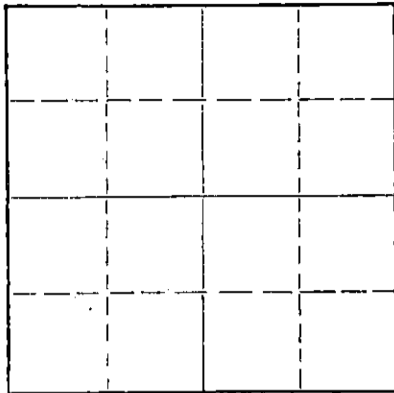
Give All Information Completely
Make Required Affidavit
Mail or Deliver Report to:
Conservation Division
State Corporation Commission
211 No. Broadway
Wichita, Kansas

WELL PLUGGING RECORD

Edwards County. Sec. 23 Twp. 24 Rge. 17W (E) (W)
Location as "NE/CNW/SW" or footage from lines. C SE NE

Lease Owner DONALD C. SLAWSON
Lease Name Wells 'A' Well No. 1
Office Address 408 One Twenty Building-Wichita, Kansas 67202
Character of Well (completed as Oil, Gas or Dry Hole) Dry Hole
Date well completed September 29, 1966
Application for plugging filed " 29, 1966
Application for plugging approved " 29, 1966
Plugging commenced " 29, 1966
Plugging completed " 29, 1966
Reason for abandonment of well or producing formation " Dry Hole

NORTH



Locate well correctly on above
Section Plat

If a producing well is abandoned, date of last production 19
Was permission obtained from the Conservation Division or its agents before plugging was commenced? Yes

Name of Conservation Agent who supervised plugging of this well A. Elving, Box 248, Pratt, Kansas
Producing formation _____ Depth to top _____ Bottom _____ Total Depth of Well 4410 Feet
Show depth and thickness of all water, oil and gas formations.

OIL, GAS OR WATER RECORDS

CASING RECORD

FORMATION	CONTENT	FROM	TO	SIZE	PUT IN	PULLED OUT

Describe in detail the manner in which the well was plugged, indicating where the mud fluid was placed and the method or methods used in introducing it into the hole. If cement or other plugs were used, state the character of same and depth placed, from _____ feet to _____ feet for each plug set.

Mud up to 240'; set plug, 35 sx cement
Mud up to 40'; set plug, 10 sx cement
2 sx cement in rat hole.

RECEIVED
STATE CORPORATION COMMISSION

OCT 5 1966

10-5-66
CONSERVATION DIVISION
Wichita, Kansas

(If additional description is necessary, use BACK of this sheet)

Name of Plugging Contractor Slawson Drilling Company, Inc.
Address 408 One Twenty Building - Wichita, Kansas 67202

STATE OF KANSAS, COUNTY OF SEDGWICK, ss.
DONALD C. SLAWSON (employee of owner) or (owner or operator) of the above-described well, being first duly sworn on oath, says: That I have knowledge of the facts, statements, and matters herein contained and the log of the above-described well as filed and that the same are true and correct. So help me God.

(Signature) [Signature]
408 One Twenty Bldg.-Wichita, Kansas
(Address)

SUBSCRIBED AND SWORN TO before me this 4th day of October, 19 66

Ella Priess
Ella Priess Notary Public.

My commission expires August 25, 1968

WELL LOG

Company: Donald C. Slawson
 408 One Twenty Building
 Wichita, Kansas 67202

Farm: Wells 'A' #1
 C SE NE of Section 23-24-17W
 Edwards County, Kansas

Total Depth: 4410' Elevation: 2107 K.B.

Commenced: September 20, 1966

Completed: September 29, 1966

Contractor: Slawson Drilling Company, Inc.


Casing: 8 5/8" @ 258' with 200 sx cement

0-70	Sand
70-390	Shale & Shells
390-1118	Red Bed & Shale
1118-1140	Anhydrite
1140-1670	Shale & Shells
1670-2004	Shale
2004-3474	Lime & Shale
3474-3747	Lime
3747-3889	Lime & Shale
3889-4170	Lime
4170-4347	Lime & Shale
4347-4368	Lime
4368-4410	Conglomerate
4410	Total Depth


RECEIVED
 STATE CORPORATION COMMISSION
 OCT 27 1966
 CONSERVATION DIVISION
 WICHITA, KANSAS

STATE OF KANSAS)
) SS:
 COUNTY OF SEDGWICK)

I, Donald C. Slawson, of the Slawson Drilling Company, Inc., upon oath state that the above and foregoing is a true and correct copy of the log of the Wells 'A' #1 well.


 DONALD C. SLAWSON

Subscribed and sworn to before me this 4th day of October, 1966.


 Ella Priess, Notary Public

My Commission Expires:
 August 25, 1968