

15-047-00001-0000

WELL PLUGGING RECORD

STATE OF KANSAS
STATE CORPORATION COMMISSION

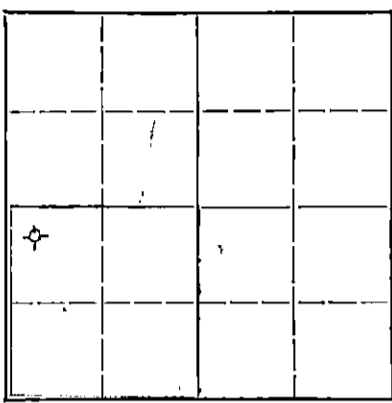
Give All Information Completely
Make Required Affidavit
Mail or Deliver Report to:
Conservation Division
State Corporation Commission
800 Bittling Building
Wichita, Kansas

FORMATION PLUGGING RECORD

Strike out upper line
when reporting plugging
of formations.

Edwards County. Sec. 23 Twp. 24S Rge. 16 ~~20S~~ (W)
 Location as "NE $\frac{1}{4}$ NW $\frac{1}{4}$ SW $\frac{1}{4}$ " or footage from lines. NW NW SW
 Lease Owner. W. H. Black
 Lease Name. M. K. Embry Well No. 1
 Office Address. 109 North Topeka Ave., Wichita 2, Kansas
 Character of Well (completed as Oil, Gas or Dry Hole) Dry Hole
 Date well completed September 11 19 48
 Application for plugging filed September 11 19 48
 Application for plugging approved September 14 19 48
 Plugging commenced September 11 19 48
 Plugging completed September 11 19 48
 Reason for abandonment of well or producing formation

NORTH



Locate well correctly on above Section Plat

If a producing well is abandoned, date of last production 19
 Was permission obtained from the Conservation Division or its agents before plugging was commenced? Yes

Name of Conservation Agent who supervised plugging of this well C. D. Stough
 Producing formation Depth to top Bottom Total Depth of Well 4593 Feet
 Show depth and thickness of all water, oil and gas formations.


OIL, GAS OR WATER RECORDS

CASING RECORD

Formation	Content	From	To	Size	Put In	Pulled Out
				8-5/8"	301'	

Describe in detail the manner in which the well was plugged, indicating where the mud fluid was placed and the method or methods used in introducing it into the hold. If cement or other plugs were used, state the character of same and depth placed, from feet to feet for each plug set.

Filled hole with heavy mud to 205'. Set bottom plug and cemented with 15 sacks of Atlas cement. Set second plug at 50'. Cemented with 10 sacks of Atlas cement. Filled hole with heavy mud.



(If additional description is necessary, use BACK of this sheet)


Correspondence regarding this well should be addressed to W. H. Black
 Address 109 North Topeka Ave., Wichita 2, Kansas

STATE OF Kansas, COUNTY OF Sedgwick, ss.
 Leon F. Huff, Attorney-in-fact for W. H. Black (owner) of the above-described well, being first duly sworn on oath, says: That I have knowledge of the facts, statements, and matters herein contained and the log of the above-described well as filed and that the same are true and correct. So help me God.

(Signature) *Leon F. Huff*
 1223 Monroe, Great Bend, Kansas
 (Address)

SUBSCRIBED AND SWORN to before me this 15th day of September, 1948.
Mildred Hobbs
 Notary Public.

My commission expires November 5, 1951.



DRILLING LOG

OPERATOR: W. H. Black
 FARM NAME: M. K. Embry
 WELL NUMBER: 1

LOCATION: NW NW SW
 Sec. 23-24S-16W
 Edwards County, Kansas

ROTARY COMMENCED: August 21, 1948
 ROTARY COMPLETED: September 11, 1948

CASING RECORD:
 8-5/8" @ 501'
 Cem. 164 sacks

ELEVATION: 2061' D.F.

INITIAL POTENTIAL: Dry

Figures denote bottom of formations

<u>Formation</u>	<u>Depth</u>	<u>Formation</u>	<u>Depth</u>
Sand	40	Lime	4071
Sand and Shale	200	Lime and Shale	4175
Shale and Shells	226	Lime	4216
Shale, Lime and Shells	301	Lime, Cherty	4231
Red Bed and Sand	720	Chert	4258
Red Bed	1030	Lime Cherty and Shale	4303
Anhydrite	1080	Shale and Lime	4330
Shale and Shells	1340	Shale	4352
Shale	1530	Cherty Lime	4386
Salt and Shale	1700	Shale and Cherty Lime	4420
Shale and Lime	2010	Lime	4501
Lime and Shale	2090	Lime and Shale	4532
Lime	2150	Sand, Shale and Lime	4575
Lime and Shale	2250	Lime	4593
Shale and Lime	2340		
Lime	2390	Total Depth	
Shale and Lime	2550		
Lime and Shale	2725		
Shale and Lime	2840		
Lime and Shale	2940		
Shale and Lime	3115		
Lime and Shale	3240		
Shale and Lime	3310		
Lime and Shale	3410		
Lime	3470		
Lime and Shale	3585		
Lime	3819		
Lime, Cherty	3850		
Lime	3895		
Lime, Cherty	3925		

Tops

Anhydrite	1030
Kansas City	3683
Base of Kansas City	4029
Mississippi	4215
Kinderhook	4265
Misener Sand	4273
Simpson	4489
Arbuckle oolitic chert	4543

9-17-48
 SEP 17 1948

STATE OF KANSAS)
 SEDGWICK COUNTY) SB

I, Leon F. Huff, Attorney-in-Fact for W. H. Black, do hereby certify that the foregoing is, to the best of my knowledge and belief, a full, true and correct drilling log as shown by the daily drilling reports in connection with the aforesaid well.

Leon F. Huff
 Leon F. Huff

Subscribed and sworn to before me, the undersigned, a Notary Public, this 15th day of September, 1948.

Mildred Hobbs
 Notary Public

My commission expires Nov. 5, 1951.

PLUGGING
 FILE SEC 23-24-16W
 BOOK PAGE 56 LINE 5