

STATE OF KANSAS
STATE CORPORATION COMMISSION

Get All Information Completely
Make Required Affidavit
Mail or Deliver Report to:
Conservation Division
State Corporation Commission
800 Bitting Building
Wichita, Kansas

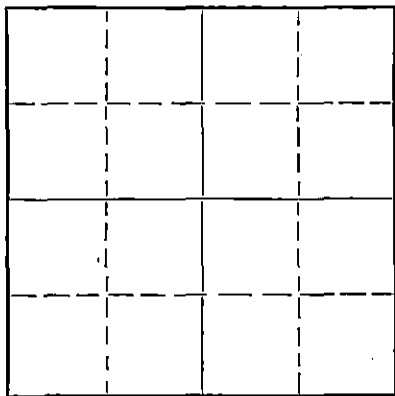
WELL PLUGGING RECORD

Edwards

County. Sec. 27 Twp. 24 Rge. (E) 16 (W)

Location as "NE/CNW $\frac{1}{4}$ SW $\frac{1}{4}$ " or footage from lines SW SW NW
Lease Owner Morrison Drilling Company, Inc.
Lease Name Fisher Well No. 1
Office Address Drawer 712, El Dorado, Kansas
Character of Well (completed as Oil, Gas or Dry Hole) Dry Hole
Date well completed April 4 19 51
Application for plugging filed April 4 19 51
Application for plugging approved April 6 19 51
Plugging commenced April 4 19 51
Plugging completed April 4 19 51
Reason for abandonment of well or producing formation D & A

NORTH



Locate well correctly on above
Section Flat

If a producing well is abandoned, date of last production 19
Was permission obtained from the Conservation Division or its agents before plugging was com-
menced? Yes

Name of Conservation Agent who supervised plugging of this well C. D. Stough, Box 207, Great Bend, Kansas

Producing formation Depth to top Bottom Total Depth of Well 4727 Feet

Show depth and thickness of all water, oil and gas formations.

OIL, GAS OR WATER RECORDS

CASING RECORD

Formation	Content	From	To	Size	Put In	Pulled Out

Describe in detail the manner in which the well was plugged, indicating where the mud fluid was placed and the method or methods used in introducing it into the hole. If cement or other plugs were used, state the character of same and depth placed, from feet to feet for each plug set.

Set wooden bridge @300' and poured 20 Sax cement thru Drill Pipe. Filled hole with heavy rotary mud within 40' of base of cellar. Set plug and capped with 10 sax cement.

4-12-51

(If additional description is necessary, use BACK of this sheet)

Correspondence regarding this well should be addressed to Morrison Drilling Company, Inc.
Address Drawer 712, El Dorado, Kansas

STATE OF KANSAS, COUNTY OF BUTLER, ss.
C. W. Wilson (employee of owner) or (owner) of the above-described well,

being first duly sworn on oath, says: That I have knowledge of the facts, statements, and matters herein contained and the log of the above-described well as filed and that the same are true and correct. So help me God.

(Signature) [Signature]

Drawer 712, El Dorado, Kansas


(Address)

SUBSCRIBED AND SWORN TO before me this 9th day of April, 19 51.

[Signature]

Notary Public.

My commission expires January 10, 1955



WELL LOG - Fisher #1

OPERATOR: Morrison Drilling Company, Inc. LOCATION: SW SW NW
 Drawer 712. Sec. 27-24-16W
 El Dorado, Kansas

CONTRACTOR: Morrison Drilling Company, Inc.
 Drawer 712
 El Dorado, Kansas

PRODUCTION: D & A

FARM: Fisher Well No. 1

Date Commenced: March 6, 1951 Elevation: 2075 GR
 Date Completed: April 4, 1951 2077 Est. DF

Total Depth: 4727 feet

<u>From</u>	<u>To</u>	<u>Formation</u>	<u>FORMATION TOPS</u>	
0	300	Cement - Surf.	Anhydrite	1067
300	335	Shale	Topeka	3340
335	1060	Red Bed	Heebner	3690
1060	1075	Red Bed & shells	Dodge	3722
1075	1080	Lime	Lansing	3840
1080	1155	Shale	Conglomerate	4260
1155	1180	Red Bed	Mississippi Chert	4270
1180	1915	Shale & Shells	Kinderhook	4309
1915	1955	Lime	Viola	4404
1955	2106	Lime w/shale brks.	Simpson	4600
2106	2120	Lime & Shale	Arbuckle	4672
2120	2480	Lime		
2480	2615	Lime w/shale brks.		
2615	2772	Shale w/lime strks.		
2772	2796	Lime & Shale		
2796	3050	Shale w/lime strks.		
3050	3120	Shale & Shells		
3120	3245	Lime & Shale strks.		
3245	3325	Shale & Lime strks.		
3325	3345	Lime & Shale strks.		
3345	3562	Lime		
3562	3646	Lime w/shale strks.		
3646	3710	Lime		
3710	3758	Lime w/shale brks.		
3758	3810	Shale w/lime strks.		
3810	3840	Shale		
3840	4185	Lime		
4185	4280	Lime w/shale strks.		
4280	4305	Lime & Chert		
4305	4315	Lime (Cherty)		
4315	4341	Lime		
4341	4358	Lime w/shale strks.		
4358	4404	Shale		
4404	4422	Lime		
4422	4440	Lime (Cherty)		
4440	4457	Lime & Chert		
4457	4598	Lime		
4598	4643	Lime & Shale		
4643	4670	Shale & Lime		
4670	4672	Shale		
4672	4697	Lime - Arbuckle		
4697	4727	Lime		
4727		Total Depth.		

4-12-51

PLUGGING
 FILE SEC 27 NE R16W
 BOOK PAGE 71 LINE 45

RECEIVED
 STATE CORPORATION

I hereby certify that the foregoing is a true and correct copy of the Well Log for the Fisher #1 well drilled for Morrison Drilling Company, Inc., and completed April 4, 1951


MORRISON DRILLING COMPANY, INC.



C. W. Wilson
Secretary-Treasurer

STATE OF KANSAS)
) ss.
COUNTY OF BUTLER)

SUBSCRIBED AND SWORN TO, Before the Undersigned, a Notary Public, in and for the County and State aforesaid this 9th day of April, 1951.



Notary Public

My Commission Expires January 10, 1955.

PLUGGING
FILE SEC 1 R
BOOK PAGE LINE

RECEIVED
STATE CORPORATION COMMISSION
APR 12 1951
CONSERVATION DIVISION
STATE OF KANSAS