

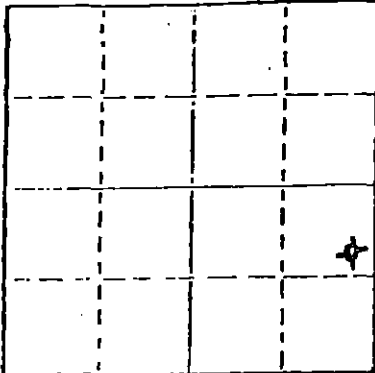
15-047-20720-0000

STATE OF KANSAS
STATE CORPORATION COMMISSION

WELL PLUGGING RECORD

Give All Information Completely
Make Required Affidavit
Mail or Deliver Report to
Conservation Division
State Corporation Comm.
245 North Water
Wichita, KS 67202

Edwards County. Sec. 33 Twp. 24s Rge. 16WE/W
Location as "NE/CNW $\frac{1}{4}$ SW $\frac{1}{4}$ " or footage from lines
100' N of C E/2 E/2 SE
Lease Owner Arrowhead Petroleum, Inc.
Lease Name Myers Well No. 1
Office Address Box 8287, Munger Station, Wichita, KS 67208
Character of Well (Completed as Oil, Gas or Dry Hole)



Locate well correctly on above
Section Plat

Dry Hole
Date Well completed 8-22-80 19
Application for plugging filed 8-22-80 19
Application for plugging approved 8-22-80 19
Plugging commenced 8-22-80 19
Plugging completed 8-22-80 19
Reason for abandonment of well or producing formation
Dry Hole

If a producing well is abandoned, date of last production
N/A 19

Was permission obtained from the Conservation Division or
its agents before plugging was commenced? yes

Name of Conservation Agent who supervised plugging of this well Wm. T. Owens
Producing formation Depth to top Bottom Total Depth of Well 3880'
Show depth and thickness of all water, oil and gas formations.

OIL, GAS OR WATER RECORDS

CASING RECORD

FORMATION	CONTENT	FROM	TO	SIZE	PUT IN	PULLED OUT
Sand				8 5/8"	382'	None

Describe in detail the manner in which the well was plugged, indicating where the mud fluid
was placed and the method or methods used in introducing it into the hold. If cement or other
plugs were used, state the character of same and depth placed, from feet to
feet for each plug set.

1069' 60 sx
200' 50' sx
RH 5 sx

50 -50 PAZ 6% gel

RECEIVED
STATE CORPORATION COMMISSION

AUG 26 1980

CONSERVATION DIVISION
Wichita, Kansas

(If additional description is necessary, use BACK of this sheet)


Name of Plugging Contractor Service Company

STATE OF Kansas COUNTY OF Sedgwick, ss.
Paul A. Seymour, Jr. (employee of owner) or (owner or operator)
of the above-described well, being first duly sworn on oath, says: That I have knowledge of
the facts, statements, and matters herein contained and the log of the above-described well
as filed and that the same are true and correct. So help me God.

(Signature)

Box 8287, Munger Station, Wichita, KS 67208
(Address)

SUBSCRIBED AND SWORN TO before me this 25th day of August, 19 80



Ruth M. Bassett Notary Public.

My commission expires

BIG SPRINGS DRILLING, INC.

P.O. BOX 8287
MUNGER STATION
WICHITA, KANSAS 67208

SUITE 29 • 400 NORTH WOODLAWN • (316) 681-1732

August 25, 1980

DRILLERS LOG

Re: Meyers No. 1
100' N of C E/2 E/2 SE
Sec. 33-Twp 24s-Rq 16W
Edwards County, Kansas

OPERATOR: Arrowhead Petroleum, Inc.
CONTRACTOR: Big Springs Drilling, Inc.
COMMENCED: 8-16-80
COMPLETED: 8-22-80

Surface Pipe: 382 ft. of 8 5/8" w/275 sx Common 2% gel 3% ccl

0	382	Sand, Clay, Shale
382	1090	Redbeds
1090	1094	Shale
1094	1115	Anhydrite
1115	2280	Lime and Shale
2280	3880	Lime
3880		RTD

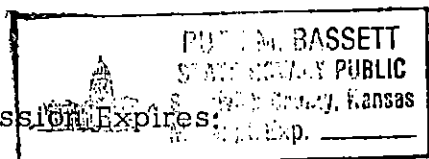
8-26-80
RECEIVED
STATE CORPORATION COMMISSION
AUG 26 1980
CONSERVATION DIVISION
Wichita, Kansas

We certify that the above and foregoing is a true and correct copy of the log on the # 1 Meyers located in Edwards County, Kansas.

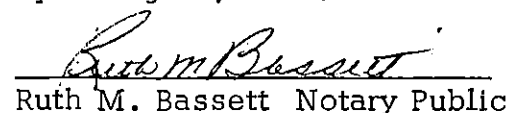
BIG SPRINGS DRILLING, INC.


Paul A. Seymour, Jr.

Subscribed and sworn to before me this 25th day of August, 1980.



My Commission Expires:


Ruth M. Bassett Notary Public

May 30, 1983