

CARD MUST BE TYPED

State of Kansas
NOTICE OF INTENTION TO DRILL
(see rules on reverse side)

15PS
CARD MUST BE SIGNED

Starting Date: 12/5/84
month day year

API Number 15- 155-20,431-A-0001

OPERATOR: License # 8061
Name Oil Producers, Inc. of Kansas
Address P.O. Box 8647
City/State/Zip Wichita, Kansas 67208
Contact Person John S. Wier
Phone 316-681-0231

C SE NW Sec 22 Twp 25 S, Rge 8
(location) East West

3300 Ft North from Southeast Corner of Section
3300 Ft West from Southeast Corner of Section
(Note: Locate well on Section Plat on reverse side)

CONTRACTOR: License # 5427
Name D.R. Lauck Oil Co.
City/State Wichita, Kansas 67202

Nearest lease or unit boundary line 330 feet.
County Reno


Lease Name Kuhns Well# 1

Domestic well within 330 feet: yes no
Municipal well within one mile: yes no

Well Drilled For: Well Class: Type Equipment:
 Oil Swd Infield Mud Rotary
 Gas Inj Pool Ext. Air Rotary
 OWWO Expl Wildcat Cable


Depth to Bottom of fresh water 50 mhc feet
Lowest usable water formation
Depth to Bottom of usable water 100 feet

If OWWO: old well info as follows:
Operator Anadarko Prod Co./Diamond Shamrock Corp
Well Name Kuhns "A" #1
Comp Date 7/20/77 Old Total Depth 4320
Projected Total Depth 4275 feet
Projected Formation at TD Arbuckle
Expected Producing Formations

Surface pipe by Alternate: 1 2
Surface pipe to be set 175' set feet
Conductor pipe if any required feet
Ground surface elevation feet MSI.
This Authorization Expires 6-3-85
Approved By 12-3-84 

I certify that we will comply with K.S.A. 55-101, et seq., plus eventually plugging hole to K.C.C. specifications.

Date 11/30/84 Signature of Operator or Agent



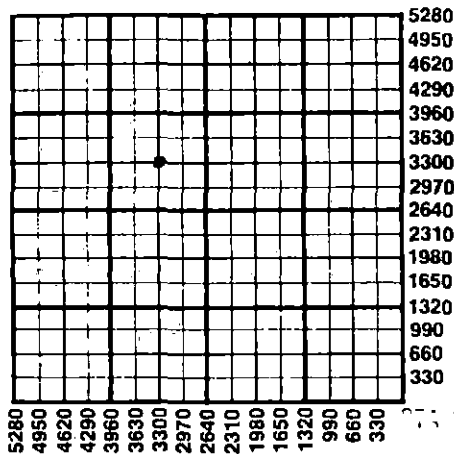
Title President

mhc/wohe 12/3/84

Must be filed with the K.C.C. five (5) days prior to commencing well
This card void if drilling not started within six (6) months of date received by K.C.C.

Important procedures to follow :

A Regular Section of Land
1 Mile = 5,280 Ft.



1. Notify District office before setting surface casing.
2. Set surface casing by circulating cement to the top.
3. File completion forms ACO-1 with K.C.C. within 90 days of well completion, following instructions on ACO-1, side 1, and including copies of wireline logs.
4. Notify District office 48 hours prior to old well workover or re-entry.
5. Prior to plugging, prepare a plugging plan, then obtain agreement from the appropriate district office for an approved plugging plan.
6. Submit plugging report (CP-4) to K.C.C. after plugging is completed.
7. Obtain an approved injection docket number before disposing of salt water.
8. Notify K.C.C. within 10 days when injection commences or terminates.
9. If an alternate 2 completion, cement in the production pipe from below any usable water to surface within 120 days of spud date.

12-3-84

DEC 03 1984

State Corporation Commission of Kansas
Conservation Division
200 Colorado Derby Building
Wichita, Kansas 67202
(316) 263-3238