

WELL PLUGGING RECORD

OR

FORMATION PLUGGING RECORD

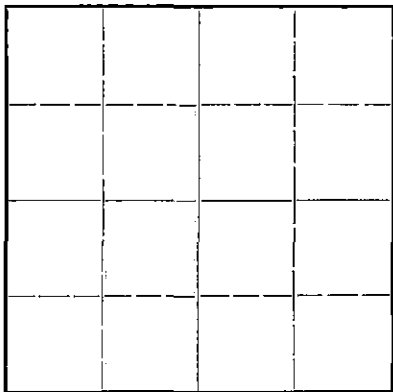
Strike out upper line when reporting plugging off formations.

STATE OF KANSAS STATE CORPORATION COMMISSION

Give All Information Completely Make Required Affidavit Mail or Deliver Report to: Conservation Division State Corporation Commission 800 Bitting Building Wichita, Kansas

Reno County. Sec. 2 Twp. 24 Rge. 4W (E) (W) Location as "NE 1/4 NW 1/4 SW 1/4" or footage from lines. Lease Owner. Producers Pipe & Supply Co. Tulsa, Oklahoma. Lease Name. Franz Well No. 2-A Office Address. Kennedy Bldg., Tulsa, Oklahoma. Character of Well (completed as Oil, Gas or Dry Hole) Date well completed Application for plugging filed Application for plugging approved Plugging commenced 12-26-45 Plugging completed 1-8-46 Reason for abandonment of well or producing formation

NORTH



Locate well correctly on above Section Plat

Name of Conservation Agent who supervised plugging of this well Durkee - McPherson Kansas. Producing formation Depth to top Bottom Total Depth of Well Feet Show depth and thickness of all water, oil and gas formations.


OIL, GAS OR WATER RECORDS

CASING RECORD

Table with 7 columns: Formation, Content, From, To, Size, Put In, Pulled Out

Describe in detail the manner in which the well was plugged, indicating where the mud fluid was placed and the method or methods used in introducing it into the hold. If cement or other plugs were used, state the character of same and depth placed, from feet to feet for each plug set.

3370' to 240' Mud
240' to 230' Rock Bridge.
230' to 200' Cement, 25 sacks.
200' to 15' Mud
15' to base Cement, 8 sacks.



(If additional description is necessary, use BACK of this sheet)

Correspondence regarding this well should be addressed to Producers Pipe & Supply Co. Kennedy Bldg., Tulsa, Oklahoma.

STATE OF Kansas COUNTY OF Sedgwick ss. The C. L. Steinberg Co. (employee of owner) or (owner or operator) of the above-described well, being first duly sworn on oath, says: That I have knowledge of the facts, statements, and matters herein contained and the log of the above-described well as filed and that the same are true and correct. So help me God.

(Signature) THE C. L. STEINBERG CO. 809 Petroleum Bldg., Wichita, Kansas. (Address)

SUBSCRIBED AND SWORN to before me this 14th day of January 19 46

My commission expires Dec. 6th, 1949

Notary Public. Chytell Smalley

1-16-46

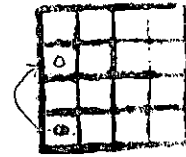
15-155-02871-0000

GLED OIL & SKELLY OIL CO.
P.D.Frantz No. 2-A.

SEC. 2 T. 24 R. 4W
C SW SW NW

Total Depth. 3374' P.B. 3370'
Comm. 7-22-37 Comp. 8-20-37
Shot or Treated. 2000 Gals.
Contractor. Spring-Rose Drlg.Co.
Issued. 9-18-37

County. Reno



Elevation.

CASING:
12 $\frac{1}{2}$ " 236'
7 " 3293'
2 $\frac{1}{2}$ " tbg 3368'

Production. Pot. 146 B.
30 BW

Figures Indicate Bottom of Formations.

surface	15
sand	155
sand rock & clay	190
shale & lime shells	430
shale & lime	490
lime	530
gyp & shale	610
anhydrite	655
brkn lime	690
salt	710
salt & shale	730
shale	810
lime blk	905
brkn lime	1100
shale & lime shells	1280
shale & lime	1355
shale & shells	1705
shale	1960
lime	1990
lime blk	2055
shale & lime	2145
lime	2290
lime & shale	2396
brkn lime	2420
sand & lime	2515
brkn lime	2575
shale	2600
lime	2610
brkn lime	2730
lime & shale	2790
lime	2870
lime	2900
brkn lime	2950
lime	3025
lime & shale	3135
shale	3285
chat	3293
chat	3298
fine sand-sh gas	3298 3307
3 MM gas	3312-3320
sh oil at	3320-3350
chat - oil	3374
Total Depth.	

Making wtr-plugged back to 3370
Swabbed well until flowing-
Killed well and acidized with
blanket with 2000 Gals.

