

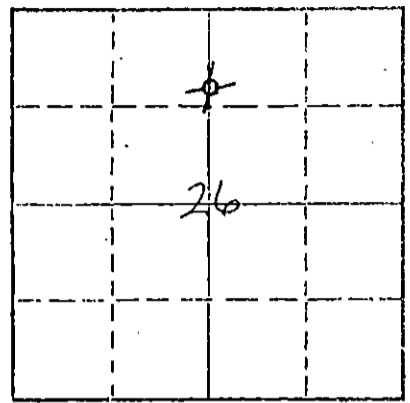
15-057-20063-0000

STATE OF KANSAS
STATE CORPORATION COMMISSION

Form CP-4

Give All Information Completely
Make Required Affidavit
Mail or Deliver Report to:
Conservation Division
State Corporation Commission
P. O. Box 17027
Wichita, Kansas 67217

WELL PLUGGING RECORD



Locate well correctly on above
Section Plat

Ford County, Sec 26 Twp. 27S Rge. 24 (E) X (W)
Location as "NE/CNW/SE" or footage from lines 159' no. of C N/2
Lease Owner Mack Oil Company
Lease Name Loren Well No. 1
Office Address Box 400 Duncan, Oklahoma 73533
Character of Well (completed as Oil, Gas or Dry Hole) Dry Hole
Date well completed 2-25-74 19
Application for plugging filed 2-25-74 19
Application for plugging approved 2-25-74 19
Plugging commenced 2-25-74 19
Plugging completed 2-25-74 19
Reason for abandonment of well or producing formation commercial quantities
of oil not found
If a producing well is abandoned, date of last production 19
Was permission obtained from the Conservation Division or its agents before plugging was com-
menced? yes

Name of Conservation Agent who supervised plugging of this well Edgar Eves
Producing formation _____ Depth to top _____ Bottom _____ Total Depth of Well 5073 Feet
Show depth and thickness of all water, oil and gas formations.

OIL, GAS OR WATER RECORDS				CASING RECORD		
FORMATION	CONTENT	FROM	TO	SIZE	PUT IN	PULLED OUT
				8-5/8"	510'	

Describe in detail the manner in which the well was plugged, indicating where the mud fluid was placed and the method or methods used in introducing it into the hole. If cement or other plugs were used, state the character of same and depth placed, from _____ feet to _____ feet for each plug set.


Plug @ 510' with 35 sx.
@ 45' with 15 sx.

RECEIVED
STATE CORPORATION COMMISSION
MAR 1 1974
CONSERVATION DIVISION
Wichita, Kansas

(If additional description is necessary, use BACK of this sheet)
Name of Plugging Contractor Rains & Williamson Oil Co., Inc.
Address 435 Page Court, 220 W. Douglas, Wichita, Kansas 67202

STATE OF KANSAS COUNTY OF SEDGWICK
Wilson Rains, President of Rains & Williamson Oil Co., Inc. (employee or owner) or (owner or operator) of the above-described well, being first duly sworn on oath, says: That I have knowledge of the facts, statements, and matters herein contained and the log of the above-described well as filed and that the same are true and correct. So help me God.

(Signature) Wilson Rains
435 Page Court, 220 W. Douglas, Wichita, (Address) Ks. 67202



SUBSCRIBED AND SWORN to before me this 26th day of February 1974
Juanita M. Green Notary Public.

WELL LOG

15-057-20063-0000

COMPANY Mack Oil Company

SEC. 26 T. 27S R. 24W
LOC. 159' no. of C N/2

FARM Loren NO. 1


RIG. NO. 3

TOTAL DEPTH 5073'

COMM. 2-14-74

COMP. 2-25-74

COUNTY Ford
KANSAS



CONTRACTOR Rains & Williamson Oil Co., Inc.

CASING

20	10	
15	8-5/8" @ 510' with 350 sx. 60/40 pos.	ELEVATION
12	6	3% cc.
13	5	

PRODUCTION D & A

FIGURES INDICATE BOTTOM OF FORMATIONS

Top Hole Soil and Clay	75
Sand	195
Shale	460
Shale and Shells	512
Shale	970
Blaine	983
Red Bed and Shale	1580
Anhydrite	1590
Shale	2360
Shale and Lime	2495
Lime and Shale	2755
Shale and Lime	3170
Lime	5073
<u>Rotary Total Depth</u>	<u>5073</u>

RECEIVED
STATE CORPORATION COMMISSION
MAR 1 1974
CONSERVATION DIVISION
Wichita, Kansas

State of KANSAS }
County of SEDGWICK } ss:

I, Wilson Rains, President of the Rains & Williamson Oil Co., Inc. Company

upon oath state that the above and foregoing is a true and correct copy of the log of the Loren #1 well.

Wilson Rains
WILSON RAINS

Subscribed and sworn to before me this 26th day of February 19 74

Juanita M. Green
NOTARY PUBLIC
Juanita M. Green

My Commission Expires: October 4, 1975

