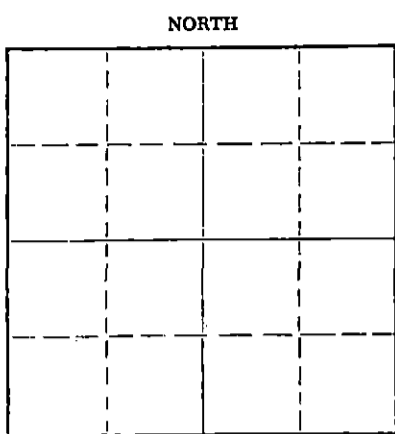


STATE OF KANSAS
STATE CORPORATION COMMISSION

WELL PLUGGING RECORD

Give All Information Completely
Make Required Affidavit
Mail or Deliver Report to:
Conservation Division
State Corporation Commission
211 No. Broadway
Wichita, Kansas

Reno County. Sec. 22 Twp. 22S Rge. 8W (E) (W)
Location as "NE/CNW/SW" or footage from lines C SE NW
Lease Owner Walters Drilling Co. & Oil Property Management, Inc.
Lease Name Hodge 'A' Well No. 1
Office Address 510 Orpheum Building, Wichita, Kansas
Character of Well (completed as Oil, Gas or Dry Hole) Dry Hole
Date well completed 9-1-66 19
Application for plugging filed 9-1-66 19
Application for plugging approved 9-1-66 19
Plugging commenced 9-1-66 19
Plugging completed 9-1-66 19
Reason for abandonment of well or producing formation commercial quantities of oil not found
If a producing well is abandoned, date of last production _____ 19
Was permission obtained from the Conservation Division or its agents before plugging was commenced? Yes



Locate well correctly on above Section Plat

Name of Conservation Agent who supervised plugging of this well Hugh E. Scott
Producing formation _____ Depth to top _____ Bottom _____ Total Depth of Well 3650 Feet
Show depth and thickness of all water, oil and gas formations.

OIL, GAS OR WATER RECORDS

CASING RECORD

FORMATION	CONTENT	FROM	TO	SIZE	PUT IN	PULLED OUT
				8 5/8"	209'	

Describe in detail the manner in which the well was plugged, indicating where the mud fluid was placed and the method or methods used in introducing it into the hole. If cement or other plugs were used, state the character of same and depth placed, from _____ feet to _____ feet for each plug set.

Bottom Plug @ 200' w/ 25 sacks cement.
Top Plug @ 40' w/ 10 sacks cement.
5 sacks - Rathole

RECEIVED
STATE CORPORATION COMMISSION

SEP 7 1966
9-7-66

CONSERVATION DIVISION
Wichita, Kansas

(If additional description is necessary, use BACK of this sheet)
Name of Plugging Contractor Walters Drilling Co.
Address 510 Orpheum Building, Wichita, Kansas 67202


STATE OF KANSAS COUNTY OF SEDGWICK
Robert F. Walters (Signature of owner or operator) of the above-described well, being first duly sworn on oath, says: That I have knowledge of the facts, statements, and matters herein contained and the log of the above-described well as filed and that the same are true and correct. So help me God.
(Signature) _____

510 Orpheum Building, Wichita, Kansas 67202
(Address)

Subscribed and Sworn to before me this 6th day of September 1966

Juanita M. Green
Notary Public.

October 4, 1967



DRILLER'S LOG

COMPANY: Walters Drilling Co. & Oil Property Management, Inc.
510 Orpheum Building
Wichita, Kansas 67202

WELL NAME: HODGE 'A' #1
C SE NW Sec. 22-22S-8W
Reno County, Kansas

CONTRACTOR: Walters Drilling Co.
510 Orpheum Building
Wichita, Kansas 67202

ROTARY DRILLING COMMENCED: August 26, 1966
ROTARY DRILLING COMPLETED: September 1, 1966

ELEVATION: 1682 KB

CASING RECORD: 8 5/8" set @ 209' w/ 160 sacks


LOG

0 - 62	Soil and Clay
62 - 92	Sand
92 - 800	Shale
800 - 1190	Shale, Shells and Salt
1190 - 1245	Lime and Shells
1245 - 1270	Anhydrite
1270 - 2055	Lime and Shale
2055 - 2690	Shale and Lime
2690 - 2946	Lime and Shale
2946 - 2990	Sand
2990 - 3090	Lime and Shale
3090 - 3465	Lime
3465 - 3482	Lime and Shale
3482 - 3555	Lime
3555 - 3650	Shale, Chert & Lime
<u>3650</u>	<u>Rotary Total Depth - D & A</u>

The undersigned, Robert F. Walters, hereby certifies, in behalf of said company that the above log is a true and correct log of the formations encountered in drilling the above well as reflected by the Daily Drilling Reports.

WALTERS DRILLING CO.

BY



ROBERT F. WALTERS, Partner

Subscribed and sworn to before me
this 6th day of September, 1966.


Juanita M. Green, Notary Public

My Commission Expires: October 4, 1967

RECEIVED
STATE CORPORATION COMMISSION

SEP 7 1966

CONSERVATION DIVISION
Wichita, Kansas