

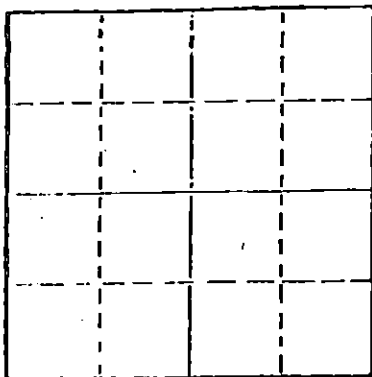
STATE OF KANSAS
STATE CORPORATION COMMISSION

WELL PLUGGING RECORD

Give All Information Completely
Make Required Affidavit
Mail or Deliver Report to
Conservation Division
State Corporation Comm.
245 North Water
Wichita, KS 67202

Reno County, Sec. 33 Twp. 22S Rge. 8W E/W
Location as "NE/CNW $\frac{1}{4}$ /SW $\frac{1}{4}$ " or footage from lines
C NW SE

Lease Owner Eagle Explorations, Inc.
Lease Name Nicklin Well No. #1
Office Address Suite 300, 107 North Market Wichita, KS.
Character of Well (Completed as Oil, Gas or Dry Hole)
Dry Hole



Locate well correctly on above
Section Plat

Date Well completed November 8 1981
Application for plugging filed November 8 1981
Application for plugging approved November 8 1981
Plugging commenced November 8 1981
Plugging completed November 8 1981
Reason for abandonment of well or producing formation
Dry Hole

If a producing well is abandoned, date of last production 19

Was permission obtained from the Conservation Division or
its agents before plugging was commenced? Yes

Name of Conservation Agent who supervised plugging of this well Gilbert Toman
Producing formation Depth to top Bottom Total Depth of Well
Show depth and thickness of all water, oil and gas formations.

OIL, GAS OR WATER RECORDS

CASING RECORD

FORMATION	CONTENT	FROM	TO	SIZE	PUT IN	PULLED OUT
Surface				8 5/8"	277'	in place

Describe in detail the manner in which the well was plugged, indicating where the mud fluid was placed and the method or methods used in introducing it into the hold. If cement or other plugs were used, state the character of same and depth placed, from feet to feet for each plug set.

Plug #1 @ 230' 55 sacks cement
Plug #2 @ 40' 10 sacks cement
5 sacks cement in Rathole

11-18-81

RECEIVED
STATE CORPORATION COMMISSION

NOV 18 1981


(If additional description is necessary, use BACK of this sheet)
Name of Plugging Contractor Aspen Oil, Inc. Exploration
CONSERVATION DIVISION
Wichita, Kansas

STATE OF Kansas COUNTY OF Sedgwick
Stephanie Black (employee of ~~Aspen Oil~~) or ~~Aspen Oil~~ Contractor, ss.
of the above-described well, being first duly sworn on oath, says: That I have knowledge of the facts, statements, and matters herein contained and the log of the above-described well as filed and that the same are true and correct. So help me God.

(Signature) Stephanie R. Black
1701 E. Kellogg, #575 Wichita, Kansas 67207
(Address)

SUBSCRIBED AND SWORN before me this 17th day of November, 1981

My commission expires December 18, 1984



Kathleen McWilliams
Notary Public.

KANSAS

15-155-20805-0000

WELL COMPLETION REPORT AND DRILLER'S LOG

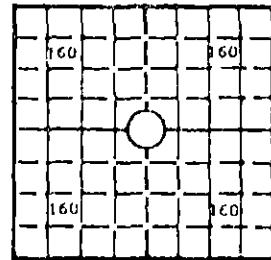
S. 33 T. 22S R. 8W E W

API No. 15 Reno 15-155-20,805 County Number

Loc. C NW SE

County Reno

640 Acres N



Elev.: Gr.

DF KB

Operator

Eagle Explorations, Inc.

Address

Suite 300, 107 North Market Wichita, Kansas 67202

Well No.

#1

Lease Name

Nicklin

Footage Location

feet from (N) (S) line

feet from (E) (W) line

Principal Contractor

Aspen Oil, Inc. Exploration

Geologist

Spud Date

10-22-81

Date Completed

11-8-81

Total Depth

4102'

P.B.T.D.

Directional Deviation

Oil and/or Gas Purchaser

CASING RECORD

Report of all strings set—surface, intermediate, production, etc.

Purpose of string	Size hole drilled	Size casing set (in O.D.)	Weight lbs/ft.	Setting depth	Type cement	Sacks	Type and percent additives
Surface	12 1/4"	8 5/8"		277'	common	225	3% c.c.
Production	7 7/8"			Plugged	Hole		

LINER RECORD

PERFORATION RECORD

Top, ft.	Bottom, ft.	Sacks cement	Shots per ft.	Size & type	Depth interval

Size	Setting depth	Packer set at

11-18-81

ACID, FRACTURE, SHOT, CEMENT SQUEEZE RECORD

Amount and kind of material used

RECEIVED STATE CORPORATION COMMISSION

NOV 18 1981

CONSERVATION DIVISION Wichita, Kansas

INITIAL PRODUCTION

Date of first production

Producing method (flowing, pumping, gas lift, etc.)

RATE OF PRODUCTION PER 24 HOURS

Oil

Gas

Water

Gas-oil ratio

bbls.

MCF

bbls.

CFPB

Disposition of gas (vented, used on lease or sold)

Producing interval(s)

INSTRUCTIONS: As provided in KCC Rule 82-2-125, within 90 days after completion of a well, one completed copy of this Drillers Log shall be transmitted to the State Geological Survey of Kansas, 4150 Monroe Street, Wichita, Kansas 67209. Copies of this form are available from the Conservation Division, State Corporation Commission, 245 No. Water, Wichita, Kansas 67202. Phone AC 316-522-2206. If confidential custody is desired, please note Rule 82-2-125. Drillers Logs will be on an open file in the Oil and Gas Division, State Geological Survey of Kansas, Lawrence, Kansas 66044.

Operator Eagle Explorations, Inc. DESIGNATE TYPE OF COMP.: OIL, GAS, DRY HOLE, SWDW, ETC.:

Well No. #1 Lease Name Nicklin

S 33 T 22 S R 8 W E W

WELL LOG

Show all important zones of porosity and contents thereof; cored intervals, and all drill-stem tests, including depth interval tested, cushion used, time tool open, flowing and shut-in pressures, and recoveries.

SHOW GEOLOGICAL MARKERS, LOGS RUN, OR OTHER DESCRIPTIVE INFORMATION.

FORMATION DESCRIPTION, CONTENTS, ETC.	TOP	BOTTOM	NAME	DEPTH
Surface Hole	0'	290'		
Lime	290'	736'		
Sand & Shale	736'	1300'		
Shale & Lime	1300'	1943'		
Lime & Shale	1943'	3615'		
Mississippi	3615'	3900'		
Mississippi & Viola	3900'	4102'		

RECEIVED
 STATE CORPORATION COMMISSION
 NOV 18 1981
 CONSERVATION DIVISION
 Wichita, Kansas

USE ADDITIONAL SHEETS, IF NECESSARY, TO COMPLETE WELL RECORD.

Date Received	Signature
	Title
	Date