

15-093-20011-0000

STATE OF KANSAS
STATE CORPORATION COMMISSION

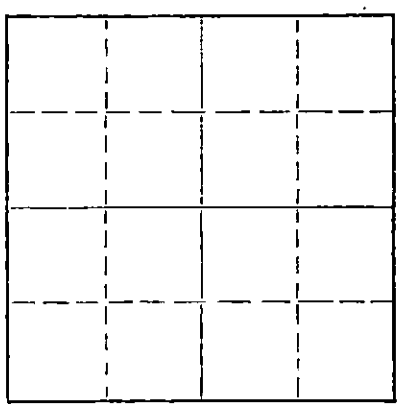
Form CP-4

Give All Information Completely
Make Required Affidavit
Mail or Deliver Report to:
Conservation Division
State Corporation Commission
212 No. Market
Wichita, Kansas

WELL PLUGGING RECORD

Kearny Cty., Kans. County. Sec. 31 Twp. 24S Rge. (E) 36W (W)
NW NW

NORTH



Locate well correctly on above
Section Plat

Location as "NE/CNW/SW" or footage from lines _____
Lease Owner PAN AMERICAN
Lease Name J. K. MOSER Well No. ONE
Office Address P.O. BOX 432, LIBERAL, KANSAS
Character of Well (completed as Oil, Gas or Dry Hole) D&A
Date well completed 7-12-68 19
Application for plugging filed 7-12-68 19
Application for plugging approved 7-12-68 19
Plugging commenced 7-12-68 19
Plugging completed 7-12-68 19
Reason for abandonment of well or producing formation _____

If a producing well is abandoned, date of last production _____ 19____
Was permission obtained from the Conservation Division or its agents before plugging was commenced? YES

Name of Conservation Agent who supervised plugging of this well Edgar J. Eves
Producing formation _____ Depth to top _____ Bottom _____ Total Depth of Well 5928 Feet
Show depth and thickness of all water, oil and gas formations.

OIL, GAS OR WATER RECORDS

CASING RECORD

FORMATION	CONTENT	FROM	TO	SIZE	PUT IN	PULLED OUT

Describe in detail the manner in which the well was plugged, indicating where the mud fluid was placed and the method or methods used in introducing it into the hole. If cement or other plugs were used, state the character of same and depth placed, from _____ feet to _____ feet for each plug set.

Plugged w/50 sacks @ 1860'

RECEIVED
STATE CORPORATION COMMISSION
AUG 21 1968
CONSERVATION DIVISION
Wichita, Kansas

(If additional description is necessary, use BACK of this sheet)

Name of Plugging Contractor MURFIN DRILLING COMPANY
Address 617 Union Center Building, Wichita, Kansas

STATE OF KANSAS, COUNTY OF SEDGWICK, ss.
James R. Daniels (employee of owner) or (owner or operator) of the above-described

well, being first duly sworn on oath, says: That I have knowledge of the facts, statements, and matters herein contained and the log of the above-described well as filed and that the same are true and correct. So help me God.

(Signature) MURFIN DRILLING COMPANY

James R. Daniels (Address)

Subscribed and sworn to before me this 14th day of August, 19 68



Adela Mizener

Notary Public.

My commission expires November 5, 1970

WELL LOG


RECEIVED
 STATE COMMISSION
 AUG 21 1968
 CONSERVATION DIVISION
 Wichita, Kansas

SEC. 31 T. 24S R. 36W
 NW NW

COMPANY PAN AMERICAN
 FARM J. K. MOSER NO. ONE

RIG. NO. 12
 TOTAL DEPTH 5928'
 COMM. 6-15-68 COMP. 7-12-68
 SHOT OR TREATED
 CONTRACTOR MURFIN DRILLING COMPANY
 ISSUED

COUNTRY Kearny, Kansas



CASINO
 20 10
 15 8
 12 6
 13 5

ELEVATION

PRODUCTION D & A

FIGURES INDICATE BOTTOM OF FORMATIONS


70	Surface Soil	4960	Lime
770	Sands & Red Bed	4995	Core #1
940	Shale Red Bed	5018	Core #1
1130	Gyp. Shale, Red Bed	5031	Lime Core #2
1140	Lime & Gyp.	5068	Core #2
1153	Byp. and Anhydrite	5080	Lime
1500	Red Bed & Sand	5130	Lime
1640	Red Bed & Anhydrite Streaks	5150	Lime w/chert
	Shell w/Lime	5185	Lime
1727	Lime & Shale	5193	Coring
1855	Lime & Shale	5208	Core #3
1885	Lime & Anhydrite	5225	Core #3
2245	Anhydrite, Shale, Salt, Red Bed	5265	Lime w/chert & Shale
2485	Shells & Shale	5298	Lime
2675	Shale & Lime	5335	Lime
2795	Shale & Lime	5364	Lime w/chert & Chalk
2962	Shale & Lime	5400	Lime
3095	Lime w/chalk & Shale	5465	Lime w/chert & Shale w/Dolemit
3265	Lime (Chalky)	5529	Lime
2414	Lime	5570	Lime
3600	Lime w/chalk		
3880	Lime - (Chalky)	5610	Lime w/chert
3965	Lime w/chalk	5647	Lime
4070	Lime	5675	Lime
4152	Lime	5705	Lime
4275	Lime w/chert - Shale	5760	Lime w/sand
4385	Lime & Shale	5810	Lime
4445	Lime & Shale	5840	Lime
4530	Lime Shale	5910	Lime w/chert white
4645	Lime & Shale	5928	Lime
4675	Lime & Shale		
4710	Lime & Sand		
4820	Lime (Sand?)		
4851	Lime		
4920	Lime & Shale		
4937	Lime		

State of KANSAS
 County of SEDGWICK ss:

I, JAMES R. DANIELS of the MURFIN DRILLING Company

upon oath state that the above and foregoing is a true and correct copy of the log of the J. K. MOSER #L well.

James R Daniels
 James R. Daniels
 Subscribed and sworn to before me this 14th day of August 19 68



ADELA MIZENER, Notary Public
 My Commission Expires November 5, 1970

Adela Mizener
 NOTARY PUBLIC