


WELL PLUGGING RECORD

Give All Information Completely
Make Required Affidavit
Mail or Deliver Report to:
Conservation Division
State Corporation Commission
212 No. Market
Wichita, Kansas



Locate well correctly on above Section Plat

Reno County. Sec. 2 Twp. 24 Rge. 4 (E) (W)
SW NE NE
Location as "NE/CNW/SW" or footage from lines _____
Lease Owner Scott Ritchie
Lease Name McElwain #1 Well No. _____
Office Address Wichita, Kansas
Character of Well (completed as Oil, Gas or Dry Hole) _____
Date well completed _____ 19____
Application for plugging filed _____ 19____
Application for plugging approved _____ 19____
Plugging commenced 6/30/69 _____ 19____
Plugging completed 7/2/69 _____ 19____
Reason for abandonment of well or producing formation depleted.

If a producing well is abandoned, date of last production _____ 19____
Was permission obtained from the Conservation Division or its agents before plugging was commenced? yes

Name of Conservation Agent who supervised plugging of this well Toman
Producing formation _____ Depth to top _____ Bottom _____ Total Depth of Well 3424 Feet
Show depth and thickness of all water, oil and gas formations.

OIL, GAS OR WATER RECORDS

CASING RECORD

FORMATION	CONTENT	FROM	TO	SIZE	PUT IN	PULLED OUT
				10-3/4	in 238	none
				5 1/2"	3422	2808

Describe in detail the manner in which the well was plugged, indicating where the mud fluid was placed and the method or methods used in introducing it into the hole. If cement or other plugs were used, state the character of same and depth placed, from _____ feet to _____ feet for each plug set.

Checked bottom, ran sand to 3300' and dumped 5 sacks of cement.
Loaded hole, cut off poor boy head, rigged up on 5 1/2", had 11" tension. Shot pipe at 2806', worked pipe loose and pulled 90 joints.
Bailed hole to 235', 10' rock bridge and dumped 35 sacks of cement.
Mudded to 40', 10' rock bridge and dumped 15 sacks of cement.
Tallied pipe.


PLUGGING COMPLETE.

RECEIVED
STATE CORPORATION COMMISSION
JUL 11 1969
CONSERVATION DIVISION
Wichita, Kansas

(If additional description is necessary, use BACK of this sheet)
Name of Plugging Contractor KNIGHT CASING PULLING CO., INC.
Address CHASE, KANSAS

STATE OF KANSAS COUNTY OF RICE
NOEL J. KNIGHT (employee of owner) or (owner or operator) of the above-described well, being first duly sworn on oath, says: That I have knowledge of the facts, statements, and matters herein contained and the log of the above-described well as filed and that the same are true and correct. So help me God.

(Signature) _____
CHASE, KANSAS
(Address)



Subscribed and sworn to before me this 7th day of July 19 69
My commission expires _____
Margaret Melcher
Notary Public.

15-155-20109-0000

ROTARY DRILLERS' LOG

OPERATOR: A. Scott Ritchie DRILLING COMMENCED: 4-13-69
412 Union Center
Wichita, Kansas

CONTRACTOR: Graves Drilling Co., Inc. DRILLING COMPLETED: 4-18-69
505 Union Center
Wichita, Kansas


CASING RECORD: 238' of 10 3/4" casing, set LOCATION: McElwain #1 A
with 275 sacks cement; SW/4 NE/4 NE/4 Sec. 2,
5 1/2" casing, set at 3422' 24S, 4W, Reno County
with 100 sacks cement

0	-	135	Sod and sand
135	-	590	Shale
590	-	1965	Lime & shale
1965	-	2393	Lime
2393	-	2545	Lime & shale
2545	-	2665	Lime
2665	-	2815	Lime & shale
2815	-	2980	Lime
2980	-	3282	Lime & shale
3282	-	3424	Chert
3424			Total Depth

I hereby certify the foregoing statements to be true and correct, to the best of my knowledge.

GRAVES DRILLING CO., INC.

By *John Graves*
President



STATE OF KANSAS)
- SEDGWICK COUNTY) ss

IC Subscribed and sworn to before me, a Notary Public, this 28th day of April, 1969.

My Commission Expires: July 28, 1970

Mary Ann Scott
Mary Ann Scott, Notary Public

RECEIVED
STATE CORPORATION COMMISSION
JUN 25 1969
CONSERVATION DIVISION
Wichita, Kansas