

STATE OF KANSAS
STATE CORPORATION COMMISSION
CONSERVATION DIVISION
P. O. BOX 17027
WICHITA, KANSAS 67217

FORM CP-4

WELL PLUGGING RECORD

Edwards County, Sec 22 Twp 24 Rge 17W (E) (W)

Location as "NE/CNW&SW&" or footage from lines Center NE NE

Lease Owner F. G. Holl

Lease Name McBurney Well No. #1

Office Address 6427 E. Kellogg/Wichita, KS 67207

Character of Well (completed as Oil, Gas or Dry Hole) Dry hole

Date well completed 2-19-77 19

Application for plugging filed 2-19-77 19

Application for plugging approved 2-19-77 19


Plugging commenced 2-19-77 19

Plugging completed 2-19-77 19

Reason for abandonment of well or producing formation Dry hole

If a producing well is abandoned, date of last production --- 19

Was permission obtained from the Conservation Division or its agents before plugging was commenced? Yes



Locate well correctly on above Section Plat

Name of Conservation Agent who supervised plugging of this well J. H. Metz

Producing formation --- Depth to top --- Bottom --- Total Depth of Well 4455'

Show depth and thickness of all water, oil and gas formations.

OIL, GAS OR WATER RECORDS

CASING RECORD

FORMATION	CONTENT	FROM	TO	SIZE	PUT IN	PULLED OUT
				8 5/8"	266'	None

Describe in detail the manner in which the well was plugged, indicating where the mud fluid was placed and the method or methods used in introducing it into the hole. If cement or other plugs were used, state the character of same and depth placed, from --- feet to --- feet for each plug set.

Plugged w/35 sacks @ 260'
15 sacks @ 40'
5 sacks in rathole
common cement 2% ee.
job complete @ 11:00 A.M. by Halliburton.

RECEIVED
STATE CORPORATION COMMISSION

MAR 07 1977

CONSERVATION DIVISION

(If additional description is necessary, use BACK of this sheet) Wichita, Kansas

Name of Plugging Contractor Allen Drilling Company

Address P.O. Box 1389/Great Bend, KS 67530

STATE OF Kansas COUNTY OF Barton ss.

Earl Allen (employee of owner) or (owner or operator) of the above-described

well, being first duly sworn on oath, says: That I have knowledge of the facts, statements, and matters herein contained and the log of the above-described well as filed and that the same are true and correct. So help me God.

(Signature) Earl Allen

P.O. Box 1389, Great Bend, KS

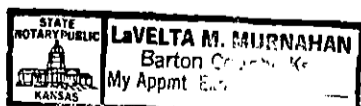
(Address)

SUBSCRIBED AND SWORN TO before me this 2nd day of March, 19 77

Lavelta M. Murnahan

Notary Public.

My commission expires 11-25-79



15-047-20239-0000

SENT IN
3-30-77 #
5-21-77

Kans. Geo. Survey request samples on this well.

KANSAS DRILLERS LOG

S. 22 T. 24 R. 17 ^K W

API No. 15 — 047 — 20,239
County Number

Loc. C NE NE

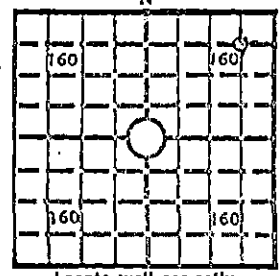
Operator
F. G. Holl

County Edwards

Address
6427 East Kellogg Wichita, Kansas 67207

640 Acres
N

Well No. #1 Lease Name McBurney



Footage Location
660 feet from (N) line 660 feet from (E) line

Elev.: Gr. 2106

Principal Contractor ALLEN DRILLING COMPANY Geologist ELWYN H. NAGEL

Spud Date 2-10-77 Total Depth 4462 P.B.T.D.

DF 2109 KB 2111

Date Completed 2-19-77 Oil Purchaser

CASING RECORD

Report of all strings set — surface, intermediate, production, etc.

Purpose of string	Size hole drilled	Size casing set (in O.D.)	Weight lbs/ft.	Setting depth	Type cement	Sacks	Type and percent additives
SURFACE	12 1/4	8 5/8		265	60/40 Pozmix	225	

LINER RECORD

PERFORATION RECORD

Top, ft.	Bottom, ft.	Sacks cement	Shots per ft.	Size & type	Depth interval

TUBING RECORD

Size	Setting depth	Packer set at			
					6-21-77

ACID, FRACTURE, SHOT, CEMENT SQUEEZE RECORD

Amount and kind of material used	Depth interval treated

INITIAL PRODUCTION

Date of first production Producing method (flowing, pumping, gas lift, etc.)

RATE OF PRODUCTION PER 24 HOURS
Oil bbls. Gas MCF Water bbls. Gas-oil ratio CFPB

Disposition of gas (vented, used on lease or sold) Producing interval(s)

INSTRUCTIONS: As provided in KCC Rule 82-2-125, within 90 days after completion of a well, one completed copy of this Drillers Log shall be transmitted to the State Geological Survey of Kansas, 4150 Monroe Street, Wichita, Kansas 67209. Copies of this form are available from the Conservation Division, State Corporation Commission, 3830 So. Meridian (P.O. Box 17027), Wichita, Kansas 66217. Phone AC 316-522-2206. If confidential custody is desired, please note Rule 82-2-125. Drillers Logs will be on open file in the Oil and Gas Division, State Geological Survey of Kansas.

Operator F. G. HOLL

DESIGNATE TYPE OF COMP: OIL, GAS, DRY HOLE, SWDW, ETC.:

Well No. 1

Lease Name MC BURNEY

DRY HOLE

S 22 T 24 R 17 W

WELL LOG

Show all important zones of porosity and contents thereof; corod intervals, and all drill-stem tests, including depth interval tested, cushion used, time tool open, flowing and shut-in pressures, and recoveries.

SHOW GEOLOGICAL MARKERS, LOGS RUN, OR OTHER DESCRIPTIVE INFORMATION.

FORMATION DESCRIPTION, CONTENTS, ETC.	TOP	BOTTOM	NAME	DEPTH
DST #1: 4333-4373/ 20-20-30-20 15' DM SIP 80-80# FP 80-80# HP 2373-2351#			Anhydrite	From KB 1118 +993
			Topeka	3321 -1210
			Heebner	3719 -1608
			Toronto	3736 -1625
			Douglas	3752 -1641
			Br. Lm.	3842 -1731
			Lansing	3851 -1740
			Miss.	4350 -2239
			Kind. Sd.	4404 -2293
			Viola	4435 -2324
			TD	4462 -2351
LATERLOG RAN				

USE ADDITIONAL SHEETS, IF NECESSARY, TO COMPLETE WELL RECORD.

Date Received

George F. Hoyle
Signature

Geologist

Title

March 30, 1977

Date