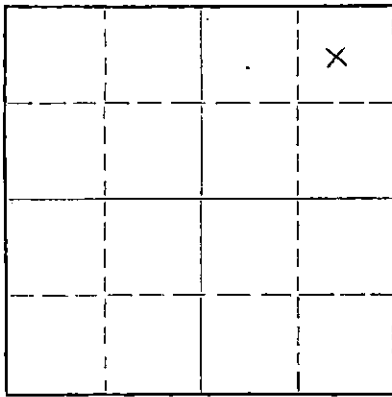


STATE OF KANSAS
STATE CORPORATION COMMISSION

Give All Information Completely
Make Required Affidavit
Mail or Deliver Report to:
Conservation Division
State Corporation Commission
211 No. Broadway
Wichita, Kansas

WELL PLUGGING RECORD

NORTH



Locate well correctly on above
Section Plat

Mull Drlg. Co. Inc. County. Sec. 18 Twp. 22 Rge. 8 (E) W (W)
Location as "NE/CNW/SW" or footage from lines C NE NE
Lease Owner Mull Drlg. Inc.
Lease Name Dietz Well No. 1
Office Address 670 N. 4th. Natl. Bank Bldg. Wichita, Kansas
Character of Well (completed as Oil, Gas or Dry Hole) Dry hole
Date well completed 10-6-61 19
Application for plugging filed 10-6-61 19
Application for plugging approved 10-6-61 19
Plugging commenced 10:00 P.M. 10-6-61 19
Plugging completed 11:00 P.M. 10-6-61 19
Reason for abandonment of well or producing formation Mon productive.

If a producing well is abandoned, date of last production 19
Was permission obtained from the Conservation Division or its agents before plugging was commenced? Yes

Name of Conservation Agent who supervised plugging of this well Fred Hampel
Producing formation _____ Depth to top _____ Bottom _____ Total Depth of Well 3585' Feet
Show depth and thickness of all water, oil and gas formations.

OIL, GAS OR WATER RECORDS

CASING RECORD

FORMATION	CONTENT	FROM	TO	SIZE	PUT IN	PULLED OUT

Describe in detail the manner in which the well was plugged, indicating where the mud fluid was placed and the method or methods used in introducing it into the hole. If cement or other plugs were used, state the character of same and depth placed, from _____ feet to _____ feet for each plug set.

Plug set at 180' with 1/4 sack hulls and 18 sacks cement. Hole filled to within 35' of top and plug put at this depth with 1/4 sack hulls on top and 10 sacks cement. This filled hole. Two cement used to plug rat hole.

10-11-61

RECEIVED
STATE CORPORATION COMMISSION
OCT 11 1961
CONSERVATION DIVISION
Wichita, Kansas


(If additional description is necessary, use BACK of this sheet)

Name of Plugging Contractor Co. tools.
Address Same as above.

STATE OF KANSAS, COUNTY OF SEDGWICK, ss.
Joseph O. Butts (employee of owner) or (owner or operator) of the above-described well, being first duly sworn on oath, says: That I have knowledge of the facts, statements, and matters herein contained and the log of the above-described well as filed and that the same are true and correct. So help me God.

(Signature) Joseph O. Butts
Wichita, Kansas (Address)

SUBSCRIBED AND SWORN TO before me this 10th day of October, 1961



Madge N. Miller
Notary Public.

My commission expires February 24, 1964

ROTARY DRILLERS LOG

COMPANY: Mull Drilling Co., Inc. et al
Wichita, Kansas

ROTARY DRILLING COMMENCED: 9/29/61

CONTRACTOR: Mull Drilling Co., Inc.
Wichita, Kansas

ROTARY DRILLING COMPLETED: 10/7/61

CASING RECORD: Set 200' of 8 5/8" w/175 sq
D & A

LOCATION: DIETZ #1
NE NE 18-22S-8W
Reno County, Kansas

(Figures indicate bottom of formation - measurements from top of Rotary Bushing.)

600'	Red Bed
1220'	Shale, etc.
2185'	Lime & Shale
2817'	Sandy Lime & Shale
3275'	Lime & Shale
3340'	Lime
3531'	Lime w/Shale
3560'	Mississippi
3585'	Kinderhook - total depth

10-11-61
RECEIVED
 STATE CORPORATION COMMISSION
 OCT 11 1961
 CONSERVATION DIVISION
 Wichita, Kansas


I hereby certify that this is a true and correct copy of the above log to the best of my knowledge.

MULL DRILLING COMPANY, INC.

D. J. Costa
D. J. Costa, Geologist

STATE OF KANSAS)
) SS
COUNTY OF SEDGWICK)

Subscribed and sworn to before me this 10th day of October, 1961.



M. N. Miller
Notary Public

Commission Expires: Feb. 24, 1964