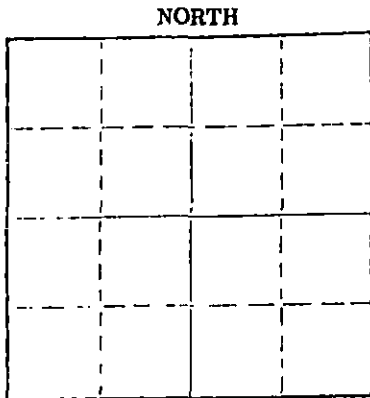


STATE OF KANSAS  
STATE CORPORATION COMMISSION  
CONSERVATION DIVISION  
P. O. BOX 17027  
WICHITA, KANSAS 67217

WELL PLUGGING RECORD



Locate well correctly on above Section Plat

Hodgeman County, Sec. 17 Twp. 24 Rge. 22 (E)W (W)  
Location as "NE/CNW/SE/SW" or footage from lines C NW NW  
Lease Owner Continental Oil Company,  
Lease Name American Products No. 1 Well No.  
Office Address 3535 N.W. 58th, Okla. City, Okla. 73112  
Character of Well (completed as Oil, Gas or Dry Hole) Dry Hole  
Date well completed 12-15-75 19  
Application for plugging filed 12-15-75 19  
Application for plugging approved 12-15-75 19  
Plugging commenced 12-15-75 19  
Plugging completed 12-15-75 19  
Reason for abandonment of well or producing formation

If a producing well is abandoned, date of last production 19  
Was permission obtained from the Conservation Division or its agents before plugging was commenced? Yes

Name of Conservation Agent who supervised plugging of this well Clarence Thomas, Jr.  
Producing formation Depth to top Bottom Total Depth of Well 4750 Feet  
Show depth and thickness of all water, oil and gas formations.

OIL, GAS OR WATER RECORDS

CASING RECORD

FORMATION	CONTENT	FROM	TO	SIZE	PUT IN	PULLED OUT
	surface	0	406'	8-5/8	Yes	no

Describe in detail the manner in which the well was plugged, indicating where the mud fluid was placed and the method or methods used in introducing it into the hole. If cement or other plugs were used, state the character of same and depth placed, from feet to feet for each plug set.

Plug at 900' with 45 sacks  
2nd plug at 400' with 35 sx cement  
to plug 40' with 15 sx cement  
completed 11:45 p.m. 12-14-75

(If additional description is necessary, use BACK of this sheet)

Name of Plugging Contractor Bill Rowe  
Address Box 1131, Great Bend, Kansas 67530


STATE OF Kansas COUNTY OF Sedgwick ss.  
James C. Remsberg (employee of owner) or (owner or operator) of the above-described well, being first duly sworn on oath, says: That I have knowledge of the facts, statements, and matters herein contained and the log of the above-described well as filed and that the same are true and correct. So help me God.

(Signature) James C. Remsberg  
James C. Remsberg

Subscribed and sworn to before me this 19 day of December 1975

Mary Lou Taylor  
Notary Public.

My commission expires January 17, 1977



12-26-75

DRILLERS LOG

COMPANY: CONTINENTAL OIL COMPANY  
 3535 NW 58th  
 Oklahoma City, Oklahoma 73112

LEASE NAME: American Products No. 1  
 C NW NW Sec. 17-24S-22W  
 Hodgeman County, Kansas

CONTRACTOR: Slawson Drilling Company, Inc.  
 408 One Twenty Building  
 Wichita, Kansas 67202

TOTAL DEPTH: 4750'

COMMENCED: 12-6-75

COMPLETED: 12-15-75

CASING: 8-5/8" set at 406' with 250 sx cement

0 to 325' Surface hole  
 325' to 410' shale  
 410' Cement  
 410' to 810' Red bed and shales  
 810' to 1717' Shale & Sand  
 1717' to 2100' Shale & Shells  
 2100' to 2772' Shale & Lime  
 2772' to 4350' Lime & shale  
 4350' to 4720' Lime  
 4720' to 4734' Miss Dol.  
 4734' to 4750' Miss  
 4750' RTD

STATE OF KANSAS

COUNTY OF SEDGWICK:

I, James C. Remsberg, of the Slawson Drilling Company, Inc.



upon oath state that the above and foregoing is a true and correct copy of the log of the American Products No. 1.

*James C. Remsberg*  
 James C. Remsberg

Subscribed and sworn to me on December 19, 1975.

*Mary Lou Taylor*  
 Notary

My commission expires January 17, 1977



12-26-75