

STATE OF KANSAS  
STATE CORPORATION COMMISSION

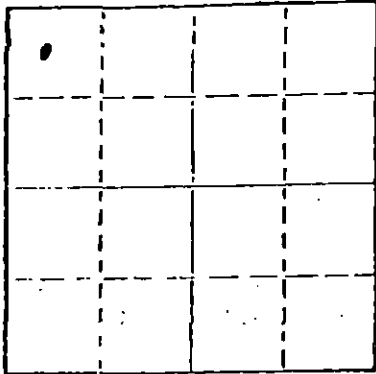
WELL PLUGGING RECORD

Give All Information Completely  
Make Required Affidavit  
Mail or Deliver Report to  
Conservation Division  
State Corporation Comm.  
245 North Water  
Wichita, KS 67202

Hodgeman County. Sec. 11 Twp. 24S Rge. 22 E/W  
Location as "NE/CNW $\frac{1}{4}$ SW $\frac{1}{4}$ " or footage from lines \_\_\_\_\_

C NW NW  
Lease Owner Denver Energy Investments & Associated Petroleum  
Lease Name Hall A Well No. 2 Consultants \_\_\_\_\_

Office Address 645 R. H. Garvey Bldg., Wichita, Kansas 67202  
Character of Well (Completed as Oil, Gas or Dry Hole) \_\_\_\_\_



Locate well correctly on above  
Section Plot

Dry Hole  
Date Well completed 9-29 19 79  
Application for plugging filed 9-29 19 79  
Application for plugging approved 9-29 19 79  
Plugging commenced 9-29 19 79  
Plugging completed 9-29 19 79  
Reason for abandonment of well or producing formation \_\_\_\_\_

Dry Hole  
If a producing well is abandoned, date of last production \_\_\_\_\_  
19 \_\_\_\_\_

Was permission obtained from the Conservation Division or  
its agents before plugging was commenced? Yes

Name of Conservation Agent who supervised plugging of this well Marion Schmidt  
Producing formation \_\_\_\_\_ Depth to top \_\_\_\_\_ Bottom \_\_\_\_\_ Total Depth of Well \_\_\_\_\_  
Show depth and thickness of all water, oil and gas formations.

OIL, GAS OR WATER RECORDS

CASING RECORD

FORMATION	CONTENT	FROM	TO	SIZE	PUT IN	PULLED OUT
Surface casing		0	300'	8 5/8"	290'	None

Describe in detail the manner in which the well was plugged, indicating where the mud fluid  
was placed and the method or methods used in introducing it into the hold. If cement or other  
plugs were used, state the character of same and depth placed, from \_\_\_\_\_ feet to  
\_\_\_\_\_ feet for each plug set.

#1 Plug set @ 670' with 70 sacks cement.

#2 Plug set @ 290' with 20 sacks cement.

#3 Plug set @ 40' with 10 sacks cement

10-9-79

RECEIVED  
OCT 10 1979  
CONSERVATION DIVISION  
Wichita, Kansas

(If additional description is necessary, use BACK of this sheet)

Name of Plugging Contractor Blue Goose Drilling Co., Inc.

STATE OF Kansas COUNTY OF Barton SS.  
George E. Miller, Jr. (employee of owner) or (owner or operator) of the above-described

well, being first duly sworn on oath, says: That I have knowledge of the facts, statements, and matters herein contained and the log of the  
above-described well as filed and that the same are true and correct. So help me God.

(Signature) George E. Miller, Jr.


Box 1413, Great Bend, Kansas 67530

(Address)

Subscribed and sworn to before me this 5th day of October 19 79

Mary Ann Schwamborn  
Notary Public.

My commission expires 8-1-81



WELL LOG  
Hall A#2  
C NW NW Sec.11-24S-22W  
Hodgeman County, Kansas

Name of Operator: Denver Energy Investments & Associated Petroleum Consultants  
645 R. H. Garvey Building  
Wichita, Kansas 67202

Date Completed: September 29, 1979

FROM	TO	
0	300	Surface
300	900	Shale and sand
900	1360	Shale and red bed
1360	1395	Anhydrite
1395	1560	Shale
1560	2245	Shale and sand
2245	2440	Shale and shells
2440	2926	Shale and sand
2926	3100	Shale
3100	3388	Shale and sand
3388	4220	Shale and lime
4220	4350	Lime
4350	4560	Shale and lime
4560	4579	Lime chert
4579	4600	Shale and lime
4600	4665	Lime
4665		Total Depth

STATE OF KANSAS

COUNTY OF BARTON ss


George E. Miller, Jr., President of Blue Goose Drilling Co., Inc. being first duly sworn on oath says: That I have knowledge of the facts, statements and matters herein contained and the log of the above described well as filed and that the same are true and correct.

*George E. Miller, Jr.*  
George E. Miller, Jr.

Subscribed and sworn before me this 2nd day of October, 1979.

*Mary Ann Schwaborn*  
Notary Public Barton County

My Commission Expires 8-1-81



RECEIVED 10-9-79  
STATE CORPORATION COMMISSION

OCT - 9 1979

CONSERVATION DIVISION  
Wichita, Kansas