

WELL PLUGGING RECORD

Give All Information Completely
Make Required Affidavit
Mail or Deliver Report to:
Conservation Division
State Corporation Commission
211 No. Broadway
Wichita, Kansas

Hodgeman County. Sec. 14 Twp. 24 Rge. (X) 21 (W)

Location as "NE/CNW/SW" or footage from lines C SE NW

Lease Owner James W. Hershberger

Lease Name Schuette Well No. 1

Office Address 1st Natl. Bank Bldg., Wichita, Kansas

Character of Well (completed as Oil, Gas or Dry Hole) Dry Hole

Date well completed Sept. 10 19.63

Application for plugging filed Sept. 10 19.63

Application for plugging approved Sept. 10 19.63

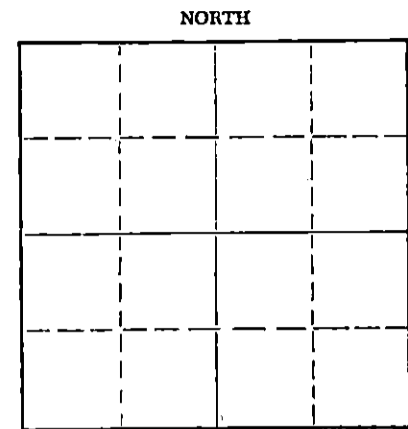
Plugging commenced Sept. 10 19.63

Plugging completed Sept. 10 19.63

Reason for abandonment of well or producing formation Dry Hole

If a producing well is abandoned, date of last production 19

Was permission obtained from the Conservation Division or its agents before plugging was commenced? Yes



Locate well correctly on above Section Plat

Name of Conservation Agent who supervised plugging of this well Hugh E. Scott

Producing formation _____ Depth to top _____ Bottom _____ Total Depth of Well 4820 Feet

Show depth and thickness of all water, oil and gas formations.

OIL, GAS OR WATER RECORDS

CASING RECORD

FORMATION	CONTENT	FROM	TO	SIZE	PUT IN	PULLED OUT
				8-5/8"	272'	

Describe in detail the manner in which the well was plugged, indicating where the mud fluid was placed and the method or methods used in introducing it into the hole. If cement or other plugs were used, state the character of same and depth placed, from _____ feet to _____ feet for each plug set.

Lay down drill pipe and plug hole. Bottom plug @600 with 25 sx. 2nd plug @250 with 25 sx. Top plug @40' with hulls and 15 sx. cement.

RECEIVED
STATE CORPORATION COMMISSION

SEP 18 1963

9-18-63

CONSERVATION DIVISION
Wichita, Kansas

(If additional description is necessary, use BACK of this sheet)

Name of Plugging Contractor Jones-Gebert Oil, Inc.

Address 205 Central Bldg., Wichita, Kansas

STATE OF Kansas, COUNTY OF Sedgwick, ss.

George R. Jones (employee of owner) of the above-described

well, being first duly sworn on oath, says: That I have knowledge of the facts, statements, and matters herein contained and the log of the above-described well as filed and that the same are true and correct. So help me God.

(Signature) *George R. Jones*

205 Central Bldg., Wichita, Kansas
(Address)

SUBSCRIBED AND SWORN to before me this 16th day of September, 1963

Barbara J. Layton
Barbara J. Layton Notary Public.

My commission expires February 1, 1964



DRILLERS' LOG

Company:	James W. Hershberger
Contractor:	Jones-Gebert Oil, Inc.
Farm:	#1 Schuette
	C SE NW, Sec. 14-24-21W
	Hodgeman County, Kansas
Commenced:	August 29, 1963
Completed:	September 10, 1963
Casing:	8-5/8" @272' w/225 sx.

0	-	267	Shale
267	-	400	Surface clay & shale
400	-	788	Shale
788	-	797	Blaine
797	-	880	Shale
880	-	1000	Sand & shale
1000	-	1395	Shale & shells
1395	-	1430	Anhydrite
1430	-	1690	Shale & shells
1690	-	2000	Shale w/lime
2000	-	2325	Shale
2325	-	2350	Shale & lime
2350	-	2550	Lime & shale streaks
2550	-	2680	Lime
2680	-	2786	Brown lime & shale
2786	-	2930	Lime & shale
2930	-	3030	Lime
3030	-	3190	Lime, shale & chalk
3190	-	3400	Shale, chalky lime
3400	-	3500	Lime & shale
3500	-	3630	Shale & lime
3630	-	3830	Shale & lime
3830	-	3955	Lime & shale
3955	-	4025	Lime & shale
4025	-	4089	Lime & shale
4089	-	4140	Lime
4140	-	4220	Lime
4220	-	4265	Lime
4265	-	4365	Lime
4365	-	4420	Lime
4420	-	4480	Lime
4480	-	4550	Lime
4550	-	4601	Lime
4601	-	4650	Lime
4650	-	4682	Lime & chert
4682	-	4724	Chert & lime
4724	-	4771	Lime
4771	-	4810	Lime
4810	-	4820	Lime
		4820	Total Depth

RECEIVED
STATE CORPORATION COMMISSION


SEP 18 1963
9-18-63
CONSERVATION DIVISION
Wichita, Kansas

DRILLERS' LOG

Page -2-


#1 Schuette

I, George R. Jones, do hereby certify that the above and foregoing is a true and correct copy of the log of the #1 Schuette, C SE NW, Sec. 14-24-21W, Hodgeman County, Kansas, as reflected by the files of Jones-Gebert Oil, Inc.


George R. Jones

State of Kansas)
) ss:
County of Sedgwick)

Subscribed and sworn to before me, a Notary Public in and for Sedgwick County, Kansas this 16th day of September, 1963.


Barbara J. Layton, Notary Public

My Commission Expires:
February 1, 1964

RECEIVED
STATE CORPORATION COMMISSION
SEP 18 1963
CONSERVATION DIVISION
Wichita, Kansas