

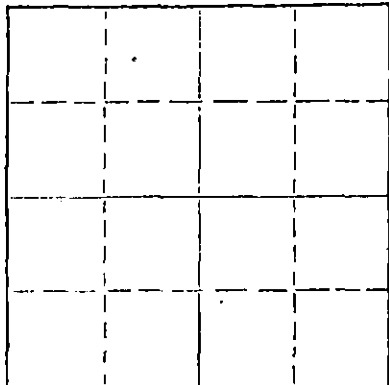
STATE OF KANSAS
STATE CORPORATION COMMISSION

Form CP-4

Give All Information Completely
Make Required Affidavit
Mail or Deliver Report to:
Conservation Division
State Corporation Commission

WELL PLUGGING RECORD

P. O. Box 17027
Wichita, Kansas 67217
NORTH



Locate well correctly on above
Section Plat

Kearny County. Sec. 12 Twp. 26S Rge. 35W (E) (W)
Location as "NE/CNW&SW&" or footage from lines C NE SW
Lease Owner Davies & Fitzgerald
Lease Name USA Well No. 1-12
Office Address 1303 Philtower Bldg., Tulsa, Oklahoma
Character of Well (completed as Oil, Gas or Dry Hole) D & A
Date well completed January 12 1974
Application for plugging filed January 12 1974
Application for plugging approved January 12 1974
Plugging commenced January 12 1974
Plugging completed January 12 1974
Reason for abandonment of well or producing formation D & A

If a producing well is abandoned, date of last production 19
Was permission obtained from the Conservation Division or its agents before plugging was commenced? Yes

Name of Conservation Agent who supervised plugging of this well Edgar Eves
Producing formation _____ Depth to top _____ Bottom _____ Total Depth of Well 5210 Feet
Show depth and thickness of all water, oil and gas formations.

OIL, GAS OR WATER RECORDS

CASING RECORD

FORMATION	CONTENT	FROM	TO	SIZE	PUT IN	PULLED OUT
				8 5/8"	747	-0-

Describe in detail the manner in which the well was plugged, indicating where the mud fluid was placed and the method or methods used in introducing it into the hole. If cement or other plugs were used, state the character of same and depth placed, from _____ feet to _____ feet for each plug set.

Hole plugged w/150 sx @ 2800' to 2350'
35 sx, 700' bridge & hulls 45' w/15 sx.
Rathole plugged.

RECEIVED
STATE CORPORATION COMMISSION
JAN 15 1974
CONSERVATION DIVISION
Wichita, Kansas

(If additional description is necessary, use BACK of this sheet)
Name of Plugging Contractor B & B Drilling, Inc.
Address 720 Union Center, Wichita, Ks. 67202

STATE OF Kansas, COUNTY OF Sedgwick, ss.
Bill Lahar/B & B Drilling, Inc. (employee of owner) or (owner or operator) of the above-described

well, being first duly sworn on oath, says: That I have knowledge of the facts, statements, and matters herein contained and the log of the above-described well as filed and that the same are true and correct. So help me God.

(Signature) Bill Lahar
Bill Lahar
720 Union Center, Wichita, Ks. 67202
(Address)

SUBSCRIBED AND SWORN to before me this 14th day of January, 1974

My commission expires January 29, 1977
Betty M. Maloney Notary Public.

January 14, 1974

DRILLERS LOG

15-093-20108-0000

#1-12 USA
C NE SW
Sec. 12-26S-35W
Kearney County, Kansas

OPERATOR: Davies & Fitzgerald
CONTRACTOR: B & B Drilling, Inc.
COMMENCED: December 28, 1973
COMPLETED: January 12, 1974

8 5/8" @ 747' w/500 sx


0	165	Sand
165	260	Shale & Sand
260	535	Shale & Shells
535	635	Sand
635	755	Shale
755	1300	Shale & Sand
1300	1317	Shale
1317	1346	Blain
1346	1870	Shale & Sand
1870	1882	Anhydrite
1882	2245	Shale & Shells
2245	3980	Lime & Shale
3980	5210	Lime
5210		RTD

D&A


RECEIVED
STATE CORPORATION COMMISSION
JAN 15 1974
CONSERVATION DIVISION
Wichita, Kansas

We certify that the above and foregoing is a true and correct copy of the log on the #1-12 USA, located in Kearny County, Kansas.

B & B DRILLING, INC.


Bill Lahar

Subscribed and sworn to before me this 14th day of January, 1974.


Betty M. Maloney Notary Public

My Commission Expires:

January 29, 1977