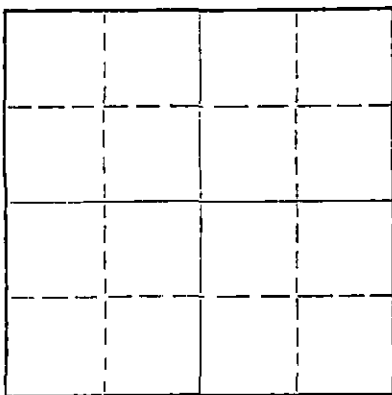


STATE OF KANSAS  
STATE CORPORATION COMMISSION

15-155-20174-0000  
Form CP-4

Give All Information Completely  
Make Required Affidavit  
Mail or Deliver Report to:  
Conservation Division  
State Corporation Commission  
212 No. Market  
Wichita, Kansas 67202

WELL PLUGGING RECORD



Locate well correctly on above  
Section Plat

Reno County. Sec. 5 Twp. 22S Rge. 8W (E) (W) X  
Location as "NE/CNW/SW" or footage from lines C/SE NW  
Lease Owner L. V. Stan Bell  
Lease Name Ericson Well No. 1  
Office Address Suite 925, 200 W. Douglas, Wichita, Kansas  
Character of Well (completed as Oil, Gas or Dry Hole) D & A  
Date well completed April 19 19 71  
Application for plugging filed April 19 19 71  
Application for plugging approved April 19 19 71  
Plugging commenced April 19 19 71  
Plugging completed April 19 19 71  
Reason for abandonment of well or producing formation D & A

If a producing well is abandoned, date of last production 19  
Was permission obtained from the Conservation Division or its agents before plugging was commenced? yes

Name of Conservation Agent who supervised plugging of this well Gilbert Toman  
Producing formation \_\_\_\_\_ Depth to top \_\_\_\_\_ Bottom \_\_\_\_\_ Total Depth of Well 239 Feet  
Show depth and thickness of all water, oil and gas formations.

OIL, GAS OR WATER RECORDS

CASING RECORD

FORMATION	CONTENT	FROM	TO	SIZE	PUT IN	PULLED OUT
				8 5/8"	230'	80'

Describe in detail the manner in which the well was plugged, indicating where the mud fluid was placed and the method or methods used in introducing it into the hole. If cement or other plugs were used, state the character of same and depth placed, from \_\_\_\_\_ feet to \_\_\_\_\_ feet for each plug set.

Wash down old surface hole  
w/1" pipe below 8 5/8" casing  
Cem. w/200 sx appx.

RECEIVED  
STATE CORPORATION COMMISSION  
JUN 2 1971  
CONSERVATION DIVISION  
Wichita, Kansas

6-2-71


(If additional description is necessary, use BACK of this sheet)

Name of Plugging Contractor Red Tiger Drilling Co.  
Address 1720 Wichita Plaza, Wichita, Kansas

STATE OF Kansas, COUNTY OF Sedgwick, ss.  
Jim Farrice (employee of owner) or (owner or operator) of the above-described well, being first duly sworn on oath, says: That I have knowledge of the facts, statements, and matters herein contained and the log of the above-described well as filed and that the same are true and correct. So help me God.

(Signature) Jim Farrice  
1720 Wichita Plaza, Wichita, Kansas  
(Address)

Subscribed and sworn to before me this 3rd day of May, 19 71



Vigueria L. Albert  
Notary Public.

July 23, 1974

My commission expires \_\_\_\_\_

DRILLERS LOG

15-155-20174-0000

No. 1 Ericson

CASING RECORD:

COMPANY:

L. V. Stan Bell

DESCRIPTION:

8 5/8" @ 237'  
w/225' sx cement

CONTRACTOR:

Red Tiger Drilling

C/SE NW  
5-225-8W

COMMENCED:

April 10, 1971

Reno County,  
Kansas

COMPLETED:

April 19, 1971

ELEVATION:

TOTAL DEPTH: 239'

FORMATION

FROM

TO

REMARKS

Sand  
Sand, Red Bed

0  
125


125  
239

Skidded rig.


I certify that this is a true and correct copy of the above log to the best of my knowledge.

RED TIGER DRILLING COMPANY

Jim Farrice  
Jim Farrice



Subscribed and sworn to before me this 3rd day of May, 1971.



Virginia K. Albert 6-2-71  
Notary Public

My Commission Expires:

July 23, 1974