

STATE OF KANSAS
STATE CORPORATION COMMISSION

Give All Information Completely
Make Required Affidavit
Mail or Deliver Report to:
Conservation Division
State Corporation Commission
800 Bittling Building
Wichita, Kansas

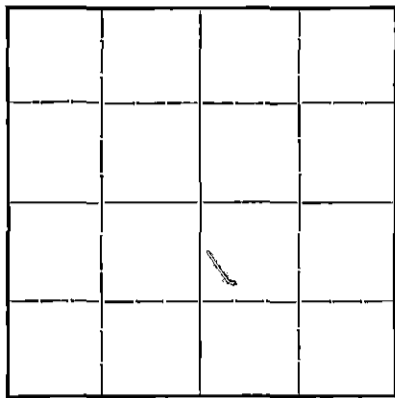
15-155-00086-0000
WELL PLUGGING RECORD

FORMATION PLUGGING RECORD

Strike out upper line
when reporting plug-
ging off formations.

RENO County. Sec. 8 Twp. 22 Rge. 8 (BY) (W)

NORTH



Locate well correctly on above
Section Plat

Location as "NE $\frac{1}{4}$ NW $\frac{1}{4}$ SW $\frac{1}{4}$ " or footage from lines.....
Lease Owner R. E. Hess & Son
Lease Name Anna McKee Well No. 1
Office Address Sterling, Kans.
Character of Well (completed as Oil, Gas or Dry Hole) Dry Hole
Date, well completed. April 11, 19. 41.
Application for plugging filed. April 21, 19. 41.
Application for plugging approved. April 21, 19. 41.
Plugging Commenced. April 21, 19. 41.
Plugging Completed. April 26, 19. 41.
Reason for abandonment of well or producing formation. Dry Hole

If a producing well is abandoned, date of last production..... 19.....
Was permission obtained from the Conservation Division or its agents before plugging was com-
menced? Yes

Name of Conservation Agent who supervised plugging of this well Ruel Durkee
Producing formation..... Depth to top..... Bottom..... Total Depth of Well 3705 Feet
Show depth and thickness of all water, oil and gas formations.



OIL, GAS OR WATER RECORDS

CASING RECORD

Formation	Content	From	To	Size	Csg. Put In Set	Pulled Out
Lime	2-BWPH	1970	1980	20"	3 jts.	All
Sandy Shale	3- BW	2130	2135	15 $\frac{1}{2}$ "	115'	"
" "	HFW	2545	2585	12 $\frac{1}{2}$ "	273'	"
Lime	"	2850		10"	1888'	All but 1 jt.
Water Sand	"	3130	3137	8"	2125'	" " 1 jt.
Lime	Show oil	3530	3535	6-5/8"	3190'	All

Describe in detail the manner in which the well was plugged, indicating where the mud fluid was placed and the method or methods used in introducing it into the hole. If cement or other plugs were used, state the character of same and depth placed, from.....feet to.....feet for each plug set.

Plugged hole and dumped 15 sacks of cement at 3500'. Filled hole with heavy mud. Plugged hole at 200' and dumped 20 sacks of cement. Mud to top of celler and covered with cement cap - 10 sacks.



(If additional description is necessary, use BACK of this sheet)

Correspondence regarding this well should be addressed to R. E. Hess, Lyons, Kans. or Howard Hess
Address Sterling, Kans.

STATE OF Kansas, COUNTY OF Rice, ss.
Howard Hess (employee of owner) or (owner or operator) of the above-described well,

being first duly sworn on oath, says: That I have knowledge of the facts, statements, and matters herein contained and the log of the above-described well as filed and that the same are true and correct. So help me God.

(Signature) Howard Hess

Sterling, Kansas.
(Address)

SUBSCRIBED AND SWORN to before me this 28th. day of April, 19. 41.

Chad L. Sykes
Notary Public.

February 14, 1945.

My commission expires.....



15-155-00086-0000

Kura McKee #1, CE¹/₂ NE¹/₄ SE¹/₄ Sec. 8-22S-8W, Reno Co.
 Company - Ackley, Hess & Hannah
 Contractor - R. E. Hess
 Commenced - January 11, 1941.
 Completed - April 10, 1941.
 Total Depth - 3705'
 Shot 40 qts. at 3470' to 3490' - Dry

Casing Record: Elev. 1693'
 20" 3 jts.
 15" 115'
 12" 175'
 12" 273'
 10 1088'
 8 2125'
 6 5/8 3190'

FORMATION:	DEPTH:	FORMATION:	DEPTH:
Yellow Sand	0- 120	Lime	2245-2255
Red Rock	120- 240	Shale	2255-2260
Sand	240- 250	Lime	2260-2270
Lime	250- 260	Shale	2270-2315
Red Rock	260- 300	Lime	2315-2335
Blue Shale	300- 305	Shale	2335-2365
Red & Blue	305- 590	Lime	2365-2370
Blue Shale	590- 795	Shale	2370-2375
Salt	795-1150	Lime	2375-2380
Salt & Lime	1150-1195	Shale	2380-2385
Shale, Salt & Lime	1195-1215	Lime	2385-2395
Shale & Shells	1215-1355	Shale & Shells	2395-2420
Shale, light	1355-1390	Shale	2420-2470
Lime	1390-1405	Lime (Small show oil)	2470-2480
Shale, blue	1405-1435	Shale	2480-2490 Top Topoka
Red Rock	1435-1450	Lime	2490-2535
Lime	1450-1480	Shale	2535-2540
Shale, blue	1480-1490	Sandy Shale	2540-2545 Water, UR
Broken Lime	1490-1530	Sandy Shale	2540-2585
Blue Shale	1530-1570	Lime	2580-
Lime	1540-1590	Black Shale	
Shale, red	1590-1600	White Lime	2605-2675
Lime	1600-1610	Shale	2675-2680
Shale, blue	1610-1620	Lime	2680-2695
Lime	1620-1630	Shale	2695-2710
Red Rock	1630-1640	Lime (UR)	2710-2850 H.F.W.
Lime	1640-1650	Lime	2850-2890
Shale	1650-1680	Shale	2890-2895
Lime	1680-1685	Lime	2895-2905
Red & Blue	1685-1705	Shale	2905-2920
Lime	1705-1720	Lime	2920-2925
Shale	1720-1725	Shale	2925-3015
Lime, broken	1725-1740	Lime	3015-3020
Shale, blue	1740-1750	Shale	3020-3040
Shale, red	1750-1760	Lime	3040-3050
Lime	1760-1765	Shale	3050-3055
Shale & Shells	1765-1780	Red Rock	3055-3060
Shale & Shells	1780-1800	Lime	3060-3130
Shale	1800-1825	Water Sand	3130-3137
Lime	1825-1835	Shale	3125-3235
Shale, Red	1835-1840	Lime, broken	3225-3250
Lime	1840-1845	Lime	3250-3270
Shale, Red	1845-1865	Shale, red & blue	3270-3280
Lime	1865-1895	Shale & Shells (Bail W.)	3280-3290
Shale	1895-1915	Lime, broken	3290-3305
Lime & Shale	1915-1960 ^{22 BU}	Lime, sandy	3305-3315
Lime 2-BWPH	1960-1970 ²⁷	Lime, hard	3315-3335
Shale	1970-1985	Shale	3335-3345
Lime	1985-2020	Lime	3345-3377
Shale, Blue	2020-2030	Shale	3377-3385
Lime	2030-2050	Lime	3385-3395
Shale & Shells	2050-2060	Shale	3395-3400
Shale, Blue	2060-2090	Shale & Shells (Cem. Cav.)	3400-3460
Lime	2090-2095	Cong. & Chat	3460-3505
Shale	2095-2120	Shale, red	3505-3510
Sandy Shale 3-BW	2120-2130	Chat	3510-3515
Lime	2125-2135	Shale (Cem. Cave)	3515-3520
Shale & Shells	2135-2145	Lime (Good show oil)	3530-3535
Shale	2145-2165	Shale	3535-3545
Red Rock	2165-2170	Shale, Green	3545-3615
Lime	2170-2172	Lime	3615-3645
Shale	2172-2190	Shale	3645-3705 T.D.
Shale, Red	2190-2195		
Shale, Blue	2195-2245		

4-21-41
 STATE CORP. COMM.
 CONSERV. DIV.
 APR 21

I, R. E. Hess hereby certify that this is the true copy of the drilling log of the above described well.

Signed: R. E. Hess
 R. E. Hess

STATE OF Kansas } ss. ACKNOWLEDGMENT FOR INDIVIDUAL (Oklahoma and Kansas)
COUNTY OF Rice

Before me, the undersigned, a Notary Public, within and for said County and State, on this 19th.
day of April, 1941, personally appeared R. E. Hess
and _____

to me personally known to be the identical person who executed the within and foregoing instrument and acknowledged to me
that he executed the same as his free and voluntary act and deed for the uses and purposes therein set forth.
IN WITNESS WHEREOF, I have hereunto set my hand and official seal the day and year last above written.

My commission expires February 14, 1945 Chas. L. Seifer
Notary Public