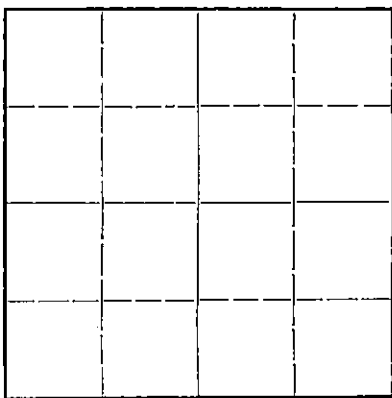


Give All Information Completely
Make Required Affidavit
Mail or Deliver Report to:
Conservation Division
State Corporation Commission
800 Bitting Building
Wichita, Kansas

FORMATION PLUGGING RECORD

Strike out upper line
when reporting plug-
ging of formations.

NORTH



Locate well correctly on above
Section Plat

Reno County. Sec. 15 Twp. 22S Rge. 8 (#) W (W)
Location as "NE $\frac{1}{4}$ NW $\frac{1}{4}$ SW $\frac{1}{4}$ " or footage from lines... NE $\frac{1}{4}$ NE $\frac{1}{2}$ SW $\frac{1}{4}$
Lease Owner... Continental Oil Company
Lease Name... U. S. Hodge Well No. 1
Office Address... P.O. Box 1267 Ponca City, Oklahoma
Character of Well (completed as Oil, Gas or Dry Hole)... Dry Hole
Date well completed... October 15 19 44
Application for plugging filed... October 30 19 44
Application for plugging approved... October 15 19 44
Plugging commenced... October 16 19 44
Plugging completed... October 16 19 44
Reason for abandonment of well or producing formation... Dry Hole

If a producing well is abandoned, date of last production... No production 19...
Was permission obtained from the Conservation Division or its agents before plugging was com-
menced?... Yes

Name of Conservation Agent who supervised plugging of this well... Mr. Ruel E. Durkee, McPherson, Kansas
Producing formation... Arbuckle Lime Depth to top... 3756' Bottom... 3806' Total Depth of Well... 3806 Feet
Show depth and thickness of all water, oil and gas formations.


OIL, GAS OR WATER RECORDS

CASING RECORD

Formation	Content	From	To	Size	Put In	Pulled Out
	Surface casing			8 5/8"	343' 3"	none

Describe in detail the manner in which the well was plugged, indicating where the mud fluid was placed and the method or methods used in introducing it into the hold. If cement or other plugs were used, state the character of same and depth placed, from... feet to... feet for each plug set.

Hole was filled with heavy mud to within 240' of the top where a wood plug was set and cemented with 15 sacks of cement; the hole was then filled to within 35' of the top where a second wood plug was set and capped with 15 sacks of cement.



(If additional description is necessary, use BACK of this sheet)


Correspondence regarding this well should be addressed to... Mr. F.L. Dunn
Address... R.F.D. #4 Lyons, Kansas

STATE OF Kansas, COUNTY OF Rice, ss.
F.L. Dunn (employee of owner) or (owner or operator) of the above-described well,
being first duly sworn on oath, says: That I have knowledge of the facts, statements, and matters herein contained and the log of the above-described well as filed and that the same are true and correct. So help me God.

(Signature) *F. L. Dunn*
R.F.D. #4 Lyons, Kansas 11-8-44
(Address)

SUBSCRIBED AND SWORN to before me this 30th day of October

My commission expires October 21st, 1948



W E L L R E C O R D 15-155-00105-0000

U. S. HODGE WELL NO. 1

Date Spudded: September 26, 1944
Drlg. Completed: October 15, 1944
Date Plugged: October 16, 1944

Loc: 330'S and 330'W of center
of Section 15, T22S, R8W, Reno
County, Kansas

FROM	TO	FORMATION	FROM	TO	FORMATION
0	130	Surface soil	2892	2958	Lime & Shale
130	190	Shale & Shells	2958	3018	Shale & Lime Shells
190	238	Shale & Sand	3018	3132	Lime & Shale
238	318	Red, Bule & Green Shale	3132	3230	Lime
318	338	Red Rock	3230	3268	Lime & Shale Streaks
338	728	Shale & Shells	3268	3293	Lime
728	1158	Salt & Shells	3293	3338	Shale
1158	1398	Lime & Shale	3338	3656	Shale & Lime Shells
1398	1468	Lime	3656	3679	Lime
1468	1528	Lime & Shale	3679	3682	Shale
1528	1683	Lime	3682	3696	Sand
1683	1930	Lime & Shale	3696	3702	Shale
1930	2148	Shale & Lime Shells	3702	3736	Sandy Lime & Shale
2148	2230	Lime & Shale	3736	3756	Shale & Lime Shells
2230	2310	Lime & Shale Breaks	3756	3896	Lime
2310	2443	Lime & Shale			
2443	2583	Shale			
2583	2701	Lime & Shale Streaks			
2701	2854	Lime			
2854	2892	Lime & Shale			

Elevation 1764'

Top of Kansas City Lime 3052' - No show of oil
Top of Hunton Lime 3515' -No show of oil
Top of Viola Lime 3649' - No show of oil
Top of Simpson Sand 3684' - No show of oil
Top of Arbuckle lime 3756' - No show of oil

Ran 343'3" of 8 5/8" OD 28# 8VT Lapweld casing; set at 338'; cemented with 200 sacks of Red Ring cement(Halliburton method).

Drilled to 3806' in Arbuckle Lime - No show of oil.

Total depth 3806' in Arbuckle Lime.

Plugged and abandoned October 16, 1944.

Note: Footages are calculated from ground level.

I, the undersigned, being first duly sworn upon oath, state that this Well Record is true, correct and complete according to the records of this office and to the best of my knowledge and belief.

F. L. D...
Assistant District Superintendent

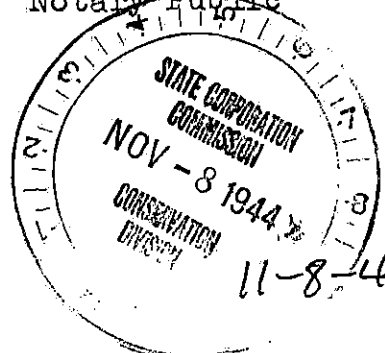
Subscribed and sworn to before me this 26th day of October, 1944.

Lewis McQuinn
Notary Public

My Commission expires October 21, 1948.

REM-MKD
10-26-44
LPC 3
File
Corp. Comm.
Transwestern Oil Co.

PLUGGING
FILE 15-22-8W
BOOK PAGE 135 LINE 26



MATERIAL REPORT AND PLUGGING RECORD

Mail To: STATE CORPORATION COMMISSION
Conservation Division
800 Bitting Building
Wichita, Kansas

NOTICE: All questions on this form must be answered.

Company Operating Continental Oil Company
Office Address Box 1267, Ponca City, Oklahoma

N
W
E
S

Locate well correctly.


County Reno Sec. 15 Twp. 22S Rge. 8W
Farm Name U. S. Hodge Well No. 1 Field Sterling Area
Well Location 330'S and 330'W of Center of above Section
Name of Producing Sand Arbuckle Lime Total Depth 3806'
Commenced Plugging October 16, 1944 Finished October 16, 1944
DAILY AVERAGE PRODUCTION:
Initial Production: Oil None Gas None Water None
Production when Plugged: Oil None Gas None Water None
Estimated Total Remaining Reserves Attributable to Well at Time Abandoned None

INFORMATION ON MATERIALS RECLAIMED FROM WELL CASING, TUBING AND ROD DATA

Description	Size	Recovered		Junk		Reusable		Disposition Made Or To Be Made Of Usable Material
		Ft.	Tons	Ft.	Tons	Ft.	Tons	
None								

SURFACE EQUIPMENT

Quantity	Description	*Condition	Est. Tons	Disposition Made Or To Be Made Of Reclaimed Material
				Surface equipment furnished by drilling contractor



* Usable, Usable with minor repairs, or junk.

Date: October 26, 1944

Signed: Wm. W. Brown
(For Operating Co.—Title)

Assistant District Superintendent
(See note on reverse side) 19-0758 3-43-5M

Form—FP-1

WmD-MKD

PLUGGING
FILE # 15-22-8W
BOOK PAGE 135 LINE 26

It is very important that all questions on this form be answered, as this Department has been asked by the Petroleum Administration for War to supply data on well abandonments undertaken during the war.

This information is very essential in aiding the war effort; therefore, this Department is requiring this report to be mailed within 5 days after the abandonment of your well.

19-6756