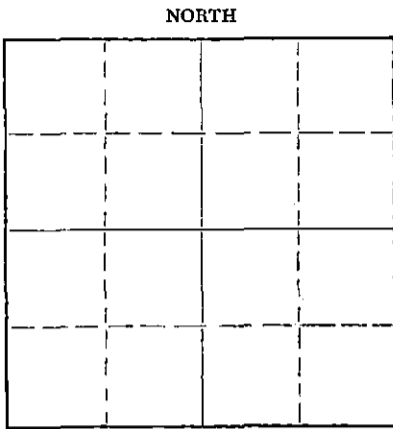


Give All Information Completely
Make Required Affidavit
Mail or Deliver Report to:
Conservation Division
State Corporation Commission
211 No. Broadway
Wichita, Kansas

WELL PLUGGING RECORD



Locate well correctly on above Section Plat

Reno County, Sec. 16 Twp. 22 Rge. (E) 8 (W)
Location as "NE/CNW/SW" or footage from lines C SW NW
Lease Owner Buick Drilling Inc.
Lease Name Snook Well No. 1
Office Address 600 East 30th, Hutchinson, Kansas
Character of Well (completed as Oil, Gas or Dry Hole) _____
Date well completed _____ 19____
Application for plugging filed 5-16 19 62
Application for plugging approved 5-18 19 62
Plugging commenced 5-16 19 62
Plugging completed 5-23 19 62
Reason for abandonment of well or producing formation _____

If a producing well is abandoned, date of last production _____ 19____
Was permission obtained from the Conservation Division or its agents before plugging was commenced? yes

Name of Conservation Agent who supervised plugging of this well Fred Hampel
Producing formation _____ Depth to top _____ Bottom _____ Total Depth of Well 3580 Feet
Show depth and thickness of all water, oil and gas formations.

OIL, GAS OR WATER RECORDS

CASING RECORD

FORMATION	CONTENT	FROM	TO	SIZE	PUT IN	PULLED OUT
				8 5/8"	246'	none
				5 1/2"	3579'	3093'

Describe in detail the manner in which the well was plugged, indicating where the mud fluid was placed and the method or methods used in introducing it into the hole. If cement or other plugs were used, state the character of same and depth placed, from _____ feet to _____ feet for each plug set.

Plug @ 3536' Top Perforation 3524'

Sanded hole to 3514'-dumped 5 sks cement-
pulled casing-mudded to 140'-~~set~~ set 10'
rock bridge-dumped 1 sk Calseal-waited for
Calseal to set-bailed fluid down-dumped 2
yds of Ready Mix Concrete on top of plug.

RECEIVED
STATE CORPORATION COMMISSION
JUN 1 1962 6-1-62
CONSERVATION DIVISION
Wichita, Kansas

(If additional description is necessary, use BACK of this sheet)
Name of Plugging Contractor R & D Casing Pulling Co. License #236
Address Box 572, Hutchinson, Kansas

STATE OF Kansas COUNTY OF Reno, ss.
H. R. Buick - owner - Operator (employee of owner) or (owner or operator) of the above-described well, being first duly sworn on oath, says: That I have knowledge of the facts, statements, and matters herein contained and the log of the above-described well as filed and that the same are true and correct. So help me God.

(Signature) H. R. Buick
600 East 30th St., Hutchinson, Kansas
(Address)

SUBSCRIBED AND SWORN TO before me this 31st day of May, 19 62

Wilma A. Clark
Notary Public.

My commission expires Nov. 16, 1965



WELL LOG

15-155-00202-0000

Lease:

Snook #1

c5W NW

16 27-22S-8W

Reno County, Kansas

Company:

Buick Drilling Inc.

Contractor:

Buick Drilling Inc.

Commenced:

12/23/61.

Completed:

1/5/62

Casing:

8 5/8 @ 244 w/225 sacks


5 1/2 @ 3580

DEPTH	FORMATION
0- 500	Shale
500-1140	Shale and salt
1140-1298	Shale
1298-1475	Shale and lime
1475-2668	Shale and lime
2668-2810	Lime
2810-2906	Lime and shale
2906-3020	Lime
3020-3192	Lime and shale
3192-3308	Lime
3308-3397	Lime and shale
3397-3460	Lime
3460-3535	Lime and shale
3535-3563	Lime and chert
3563-3580	Kinderhook - T.D. Rotary


RECEIVED
STATE CORPORATION COMMISSION

JUN 13 1962
6-13-62
CONSERVATION DIVISION
Wichita, Kansas

I, H. R. Buick, certify that the above log is true and correct according to the records of this office.


H. R. Buick - President

Subscribed and sworn to before me, a Notary Public, this 12th day of January, 1962.


Wilma A. Clark - Notary Public

My commission expires November 16, 1965