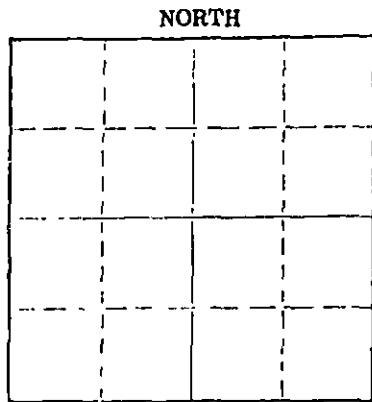


STATE OF KANSAS
STATE CORPORATION COMMISSION
CONSERVATION DIVISION
P. O. BOX 17027
WICHITA, KANSAS 67217

FORM CP-4

WELL PLUGGING RECORD



Locate well correctly on above Section Plot

Stafford County, Sec. 24 Twp. 24S Rge. 15W (XX) (XX)
Location as "NE/CNW&SW" or footage from lines NW SE NE
Lease Owner Rex and Morris Drilling Co.
Lease Name De Busk Well No. 1
Office Address P.O. Box 334 El Dorado, Kansas 67042
Character of Well (completed as Oil, Gas or Dry Hole) Dry hole
Date well completed October 7 19 75
Application for plugging filed verbal application 19
Application for plugging approved verbal approval 19
Plugging commenced October 7 19 75
Plugging completed October 7 19 75
Reason for abandonment of well or producing formation

If a producing well is abandoned, date of last production 19
Was permission obtained from the Conservation Division or its agents before plugging was commenced? yes

Name of Conservation Agent who supervised plugging of this well G.R. Biberstein
Producing formation Depth to top Bottom Total Depth of Well 4,177' Feet
Show depth and thickness of all water, oil and gas formations.

OIL, GAS OR WATER RECORDS

CASING RECORD

FORMATION	CONTENT	FROM	TO	SIZE	PUT IN	PULLED OUT
				8 5/8"	283'	none

Describe in detail the manner in which the well was plugged, indicating where the mud fluid was placed and the method or methods used in introducing it into the hole. If cement or other plugs were used, state the character of same and depth placed, from feet to feet for each plug set.

Filled hole with heavy rotary mud from 4,177 feet (rotary total depth) to 250 feet. Set plug at 250 feet and cemented to cellar with 35 sxs cement. Filled hole with heavy rotary mud from 250 feet to 40 feet. Set solid plug at 40 feet and cemented to cellar with 15 sxs cement, and 2 sxs cement in rathole.

Plugging operations accomplished utilizing Sun Oil Well cementing pump truck through 4 1/2 inch drill pipe.

(If additional description is necessary, use BACK of this sheet)

Name of Plugging Contractor H-30, INC.
Address 200 North Main Wichita, Kansas 67202


STATE OF Kansas COUNTY OF Sedgwick ss.
Dean Britting--Agent (Name of owner) or (~~XXXXXXXXXXXX~~) of the above-described

I, Elsie Willison, first duly sworn on oath, says: That I have knowledge of the facts, statements, and matters herein contained and the log of the above-described well as filed and that the same are true and correct. So help me God.

(Signature) Dean Britting
200 North Main Wichita, Kansas 67202
(Address)

Subscribed and sworn to before me this 9th day of October, 19 75

My commission expires June 30, 1978
Elsie Willison Notary Public.



RECEIVED
STATE CORPORATION COMMISSION

OCT 14 1975
10-14-75
CONSERVATION DIVISION
Wichita, Kansas

KANSAS GEOLOGICAL SOCIETY
 KANSAS WELL LOG BUREAU - KANSAS WELL SAMPLE BUREAU
 KANSAS GEOLOGICAL SOCIETY BUILDING
 508 EAST MURDOCK - WICHITA, KANSAS

COMPANY Rex and Morris Drilling Co.


SEC. 24 T. 24S R. 15W
 LOC. NW SE NE

FARM De Busk NO. 1

TOTAL DEPTH 4,177'
 COMM. September 29, 1975 COMP. October 7, 1975
 SHOT OR TREATED
 CONTRACTOR H-30, INC.
 ISSUED

COUNTY Stafford

KANSAS



CASING
 20 10
 15 8 5/8" 283' cemented w/225 sxs cement ELEVATION 2,004' KB
 12 6
 13 5'

PRODUCTION

FIGURES INDICATE BOTTOM OF FORMATIONS

Sand and Shale	285'
Shale	655'
Red Bed	945'
Anhydrite	966'
Shale	1,565'
Shale and Lime	2,124'
Lime and Shale	2,553'
Shale and Lime	2,748'
Lime and Shale	3,062'
Shale and Lime	3,210'
Lime	4,128'
Shale, Lime and Chert	4,177'
Rotary Total Depth	4,177'


I hereby certify the above and foregoing to be a true and correct log of the above described well as shown by the drilling reports.

H-30, INC.

Dean Britting
 Dean Britting

State of Kansas }
 County of Sedgwick } ss:

Subscribed and sworn to before me a Notary Public in and for said county and state this 9th day of October, 1975.



Elsie Willison
 Elsie Willison -- Notary Public

My Commission Expires:
 June 30, 1978

RECEIVED
 STATE CORPORATION COMMISSION

OCT 14 1975

CONSERVATION DIVISION
 Wichita, Kansas