

STATE OF KANSAS
STATE CORPORATION COMMISSION

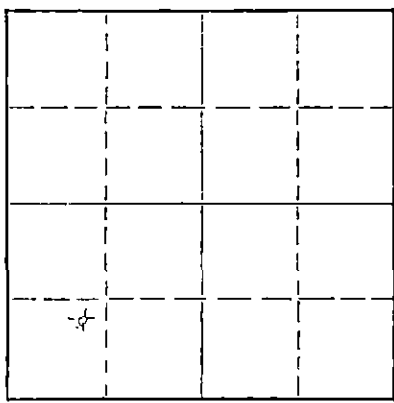
WELL PLUGGING RECORD

Give All Information Completely
Make Required Affidavit
Mail or Deliver Report to:
Conservation Division
State Corporation Commission
211 No. Broadway
Wichita, Kansas

Stafford County, Sec. 25 Twp. 24S Rge. 15 (E) W (W)

Location as "NE/CNWxSWx" or footage from lines NE SW SW
Lease Owner Natural Gas and Oil Company
Lease Name Carpenter Well No. 2
Office Address Route #1, Great Bend, Kansas
Character of Well (completed as Oil, Gas or Dry Hole) Dry Hole
Date well completed June 9, 1956
Application for plugging filed June 9, 1956
Application for plugging approved June 9, 1956
Plugging commenced June 9, 1956
Plugging completed June 9, 1956
Reason for abandonment of well or producing formation Dry Hole

NORTH



Locate well correctly on above
Section Plat

If a producing well is abandoned, date of last production _____ 19____
Was permission obtained from the Conservation Division or its agents before plugging was commenced? Yes

Name of Conservation Agent who supervised plugging of this well R. M. Brundage
Producing formation _____ Depth to top _____ Bottom _____ Total Depth of Well 4464 Feet
Show depth and thickness of all water, oil and gas formations.


OIL, GAS OR WATER RECORDS

CASING RECORD

FORMATION	CONTENT	FROM	TO	SIZE	PUT IN	PULLED OUT
		6	200	10-3/4	200	None

Describe in detail the manner in which the well was plugged, indicating where the mud fluid was placed and the method or methods used in introducing it into the hole. If cement or other plugs were used, state the character of same and depth placed, from _____ feet to _____ feet for each plug set.

From 4464' to 211 1/2' - Heavy rotary mud
211 1/2' to 210' - Wooden plug
210' to 147' - 25 sacks cement
147' to 36 1/2' - Heavy rotary mud
36 1/2' to 35' - Wooden plug
35' to 6' - Heavy rotary mud
6' to surface - cellar



Name of Plugging Contractor Glenn W. Peel (If additional description is necessary, use BACK of this sheet)
Address Box 359, Hoisington, Kansas

STATE OF KANSAS COUNTY OF BARTON
GLENN W. PEEL (employee of owner) or (owner or operator) of the above-described well, being first duly sworn on oath, says: That I have knowledge of the facts, statements, and matters herein contained and the log of the above-described well as filed and that the same are true and correct. So help me God. GLENN W. PEEL

(Signature) Al H. Smith BY: Al H. Smith
Box 359, Hoisington, Kansas (Address)

SUBSCRIBED AND SWORN TO before me this 13th day of June, 19 56

My commission expires April 27, 1960 Notary Public.

PLUGGING			
FILE	SEC. <u>25</u>	T. <u>24</u>	R. <u>15W</u>
BOOK	PAGE <u>70</u>	LINE <u>13</u>	

DRILLERS' LOG

Company: Natural Gas and Oil Company

NE SW SW
Section 25; Twp. 24S; Rge. 15W

Farm Name: Carpenter Well No. 2

County: Stafford,
Kansas

Total Depth: 4464'

Comm: 5/24/56 Comp: 6/9/56
Contractor: Glenn W. Peel

Elevation:
Production: Dry

Casing: 10-3/4" casing at 200' cem.

Figures below indicate bottoms of formations:

Sand and shale	0	200
Shale		420
Redbed and shale		500
Shale		920
Anhydrite		960
Shale and shells		1575
Shale		1825
Lime and shale		1960
Lime		2075
Lime and shale		2630
Lime		2835
Lime and shale		2945
Lime		3131
Lime and shale		3260
Lime		3670
Shale and lime		3750
Lime		4305
Lime and chert		4320
Lime and sand		4410
Lime		4425
Arbuckle		4431
Lime		4464
Total Depth		4464

This is to certify that the above information is to the best of our knowledge, true and correct.

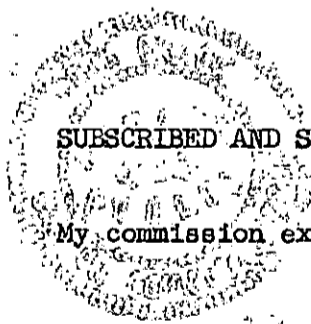
GLENN W. PEEL

BY: Al H. Smith

SUBSCRIBED AND SWORN to before me this 13th day of June, 1956.

My commission expires: April 27, 1960

Ruth Brink
Notary Public



PLUGGING
FILE SEC. 25 T. 24 R. 15W
BOOK PAGE 70 LINE 13