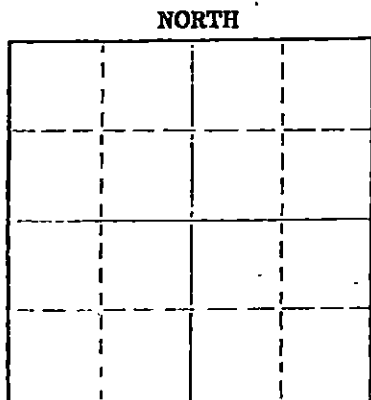


STATE OF KANSAS
STATE CORPORATION COMMISSION
CONSERVATION DIVISION
P. O. BOX 17027
WICHITA, KANSAS 67217

FORM CP-4

WELL PLUGGING RECORD



Locate well correctly on above Section Plot

Stafford County, Sec. 25 Twp. 24S Rge. 15W (E) (W)
Location as "NE/CNW/SW" or footage from lines N/2 N/2
Lease Owner Zenith Drilling Corporation, Inc.
Lease Name Locke Well No. 1
Office Address Suite 600, 200 West Douglas, Wichita, Kansas 67202
Character of Well (completed as Oil, Gas or Dry Hole) Dry Hole
Date well completed March 7 19 75
Application for plugging filed March 7 19 75
Application for plugging approved March 7 19 75
Plugging commenced March 7 19 75
Plugging completed March 7 19 75
Reason for abandonment of well or producing formation

If a producing well is abandoned, date of last production 19
Was permission obtained from the Conservation Division or its agents before plugging was commenced? Yes

Name of Conservation Agent who supervised plugging of this well G. Russell Biberstein
Producing formation Depth to top Bottom Total Depth of Well 4450 Feet
Show depth and thickness of all water, oil and gas formations.

OIL, GAS OR WATER RECORDS

CASING RECORD

FORMATION	CONTENT	FROM	TO	SIZE	PUT IN	PULLED OUT
				8-5/8"	292'	

Describe in detail the manner in which the well was plugged, indicating where the mud fluid was placed and the method or methods used in introducing it into the hole. If cement or other plugs were used, state the character of same and depth placed, from feet to feet for each plug set.

Mud to 250', 35 sacks cement
Mud to 40', plug, 1/4 sack hulls, 15 sacks cement
2 sacks cement in rathole

(If additional description is necessary, use BACK of this sheet)

Name of Plugging Contractor
Address

STATE OF KANSAS COUNTY OF SEDGWICK
Don Gardner (employee of owner) or (owner or operator) of the above-described

well, being first duly sworn on oath, says: That I have knowledge of the facts, statements, and matters herein contained and the log of the above-described well as filed and that the same are true and correct. So help me God.

(Signature) [Signature]
Suite 250, 200 West Douglas, Wichita, Kansas 67202 (Address)

SUBSCRIBED AND SWORN TO before me this 11th day of March 19 75

My commission expires December 14, 1977

[Signature] Notary Public

RECEIVED
STATE CORPORATION COMMISSION
3-12-75
21975
CONSERVATION DIVISION
Wichita, Kansas

DRILLERS LOG

#1 LOCKE
N/2 N/2 Section 25-24S-15W
Stafford County, Kansas

OPERATOR: Zenith Drilling Corporation, Inc.
Suite 600, 200 West Douglas
Wichita, Kansas 67202

CONTRACTOR: Dunne-Gardner Petroleum, Inc.
Suite 250, 200 West Douglas
Wichita, Kansas 67202

COMMENCED: February 26, 1975


COMPLETED: March 7, 1975

CASING RECORD: 8-5/8" @ 292' w/250 sx

<u>FROM</u>	<u>TO</u>	<u>DESCRIPTION</u>
0	292	Sand and blue shale
292	1170	Sand and shale
1170	1600	Shale and shells
1600	1850	Shale and lime streaks
1850	2365	Shale and lime
2365	3990	Lime and shale
3990	4149	Lime
4149	4450	Lime and chert
4450		Rotary total depth

STATE OF KANSAS)
) ss
COUNTY OF SEDGWICK)

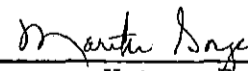
I hereby certify that the above is a true and correct log, to the best of my knowledge and belief.



Don Gardner

Subscribed and sworn to before me this 11th day of March, 1975.

My commission expires:
December 14, 1977



Notary Public

RECEIVED
STATE CORPORATION COMMISSION

MAR 11 1975

CONSERVATION DIVISION
Wichita, Kansas