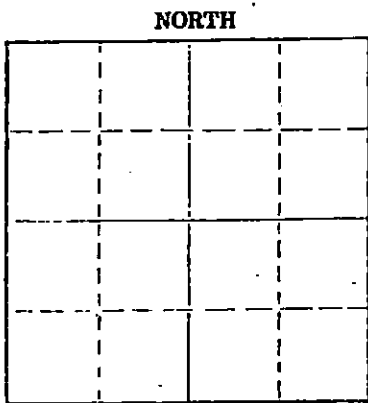


STATE OF KANSAS
STATE CORPORATION COMMISSION
CONSERVATION DIVISION
P. O. BOX 17027
WICHITA, KANSAS 67217

FORM CP-4

WELL PLUGGING RECORD

Stafford County, Sec. 36 Twp. 24 Rge. 15 (E) (W) X



Locate well correctly on above Section Plat

Location as "NE/CNW/SW" or footage from lines NW/NW/NW
Lease Owner J. C. Musgrove, Inc.
Lease Name SATTERLEE Well No. 2
Office Address P. O. Box 611, Great Bend, Kansas 67530
Character of Well (completed as Oil, Gas or Dry Hole)
Date well completed 1974
Application for plugging filed December 11, 1974
Application for plugging approved December 13, 1974
Plugging commenced December 28, 1974
Plugging completed January 15, 1975
Reason for abandonment of well or producing formation Depleted

If a producing well is abandoned, date of last production 19
Was permission obtained from the Conservation Division or its agents before plugging was commenced? Yes

Name of Conservation Agent who supervised plugging of this well G. R. Biberstein
Producing formation Depth to top Bottom Total Depth of Well 4420 feet
Show depth and thickness of all water, oil and gas formations.

OIL, GAS OR WATER RECORDS

CASING RECORD

Table with 7 columns: FORMATION, CONTENT, FROM, TO, SIZE, PUT IN, PULLED OUT. Contains data for casing sizes 8 5/8 and 5 1/2.

Describe in detail the manner in which the well was plugged, indicating where the mud fluid was placed and the method or methods used in introducing it into the hole. If cement or other plugs were used, state the character of same and depth placed, from feet to feet for each plug set.


Measured T.D. at 4421'. Dumped sand to 4400' and 5 sacks cement.
Shot casing at 3920', and 3685'. Spotted 70 bbls. oil. Shot casing at 3400, 3200 and 3130'. Pulled a total of 98 joints of 5 1/2" casing.
Squeezed well with 2 sacks hulls, 10 sacks gel and 100 sacks cement.

(If additional description is necessary, use BACK of this sheet)
Name of Plugging Contractor Rockhold Engineering, Inc.
Address P. O. Box 698, Great Bend, Kansas 67530

STATE OF Kansas COUNTY OF Barton
James W. Rockhold (employee of owner) or (owner of well) of the above-described

well, being first duly sworn on oath, says: That I have knowledge of the facts, statements, and matters herein contained and the log of the above-described well as filed and that the same are true and correct. So help me God.

(Signature) James W. Rockhold
Box 698, Gt. Bend, Ks. 67530 James W. Rockhold
(Address)



Subscribed and sworn to before me this 21st day of January 1975

My commission expires September 30, 1975
Cathy Miller Notary Public

RECEIVED
STATE CORPORATION COMMISSION
1-22-75
A. 4219/5
CONSERVATION DIVISION
Wichita, Kansas


WELL LOG BUREAU—KANSAS GEOLOGICAL SOCIETY
508 East Murdock, Wichita, Kansas

COPY

Company- WILCOX-HENRY, DURBIN BOND & CO & LEWIS SEC. 36 T. 24 R. 15W
Farm- Satterlee No. 1 DRILLING CO., ET AL NW NW NW

Total Depth. 4420 #
Comm. 2-14-56 Comp. 2-29-56
Shot or Treated.
Contractor. Lewis Drlg. Co.
Issued. 6-16-56

County Stafford
KANSAS



CASING:
8 5/8" 198'
5 1/2" 4410'

Elevation. 2015' KB

Production. 166 BOPD

Figures indicate Bottom of Formations.

| | |
|---------------------------|------|
| surface soil, sand, shale | 194 |
| shale and red beds | 965 |
| shale and shells | 2015 |
| shale and lime | 3500 |
| lime | 3559 |
| lime and shale | 3715 |
| lime | 4058 |
| lime and chert | 4105 |
| lime | 4128 |
| lime and shale | 4181 |
| lime and chert | 4276 |
| chert | 4293 |
| lime and chert | 4313 |
| lime and shale | 4350 |
| lime, shale, and sand | 4365 |
| lime and shale | 4415 |
| lime | 4420 |
| Total Depth | |

Tops:
Heebner Shale 3591
Brown Lime 3745
Lansing-Kansas City 3754
Base Kansas City 4010
Viola 4184
Simpson 4329
Arbuckle 4408

RECEIVED
STATE CORPORATION COMMISSION
DEC 12 1974
CONSERVATION DIVISION
Wichita, Kansas

12-3-74
JR