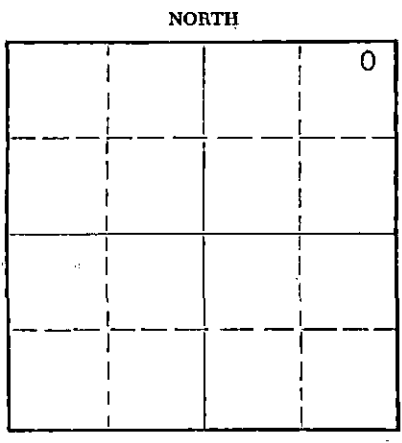


15-185-00714-00-00

STATE OF KANSAS
STATE CORPORATION COMMISSION

Give All Information Completely
Make Required Affidavit
Mail or Deliver Report to:
Conservation Division
State Corporation Commission
800 Bitting Building
Wichita, Kansas

WELL PLUGGING RECORD



Stafford County. Sec. 36 Twp. 24 Rge. (E) 15 (W)
Location as "NE/CNW/SW" or footage from lines NE NE NE
Lease Owner John W. McKnab
Lease Name Satterlee Well No. 1
Office Address 923 Union National Bank Building - Wichita, Kansas
Character of Well (completed as Oil, Gas or Dry Hole) Dry Hole
Date well completed February 11 19 55
Application for plugging filed February 11 19 55
Application for plugging approved February 11 19 55
Plugging commenced 3:00 P.M. February 11 19 55
Plugging completed 7:00 P.M. February 11 19 55
Reason for abandonment of well or producing formation Dry Hole

If a producing well is abandoned, date of last production _____ 19 ____
Was permission obtained from the Conservation Division or its agents before plugging was commenced? Yes

Name of Conservation Agent who supervised plugging of this well M. A. Rives
Producing formation _____ Depth to top _____ Bottom _____ Total Depth of Well _____ Feet
Show depth and thickness of all water, oil and gas formations.

OIL, GAS OR WATER RECORDS

CASING RECORD

FORMATION	CONTENT	FROM	TO	SIZE	PUT IN	PULLED OUT
Surface		0	345'	8 5/8"	1-26-55	

Describe in detail the manner in which the well was plugged, indicating where the mud fluid was placed and the method or methods used in introducing it into the hole. If cement or other plugs were used, state the character of same and depth placed, from _____ feet to _____ feet for each plug set.

Gun up pits - ran drill pipe to 2200' - circulated heavy mud - layed down drill pipe filled hole with mud to 300' - set Haliburton Top plug & hulls @ 300' - cemented with 20 sacks of cement through drill pipe (mixed in barrel) raised fluid level with mud to 35' - set Haliburton top plug & hulls - cemented with 10 sacks cement - tied up with steel wire - filled cement to bottom of cellar.

(If additional description is necessary, use BACK of this sheet)

Name of Plugging Contractor _____
Address _____

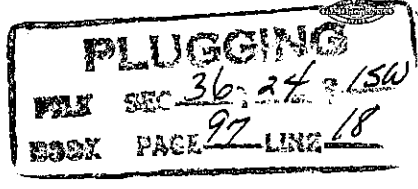
STATE OF Kansas, COUNTY OF Sedgwick, ss.
Don Gardner (employee ~~known~~ or (owner or operator) of the above-described well, being first duly sworn on oath, says: That I have knowledge of the facts, statements, and matters herein contained and the log of the above-described well as filed and that the same are true and correct. So help me God.

(Signature) [Signature]
923 Union National Bank Building
(Address)

SUBSCRIBED AND SWORN TO before me this 18th day of February, 19 55

My commission expires Nov. 21, 1956

[Signature] Notary Public.
Rec'd 2-19-55



DRILLER'S LOG

John W. McKnab
Satterlee #1
NE NE NE 36-24-15W
Stafford County, Kansas

<u>TO</u>	<u>FROM</u>	
0	115	Sand
115	570	Sand & Shale
570	850	Red Rock & Sand
850	980	Red Rock & Sand
980	1295	Shale & Red Bed
1295	1745	Sand, Shale & Shells
1745	1925	Shale & Lime
1925	2100	Lime
2100	2220	Lime
2220	2305	Shale & Lime
2305	2515	Lime
2515	3665	Shale & Lime
3665	3745	Shale
3745	3749	Lime (Brown)
3749	3805	Shale & Lime
3805	4324	Lime
4323	4384	Shale & Sand
4384	4404	Lime, Shale & Sand
	4404	ROTARY TOTAL DEPTH D & A

COMMENCED: 1-24-55
COMPLETED: 2-11-55


CASING RECORD

Set 335' of 8 5/8" surface casing with 250 sacks of cement and 1 c.c.

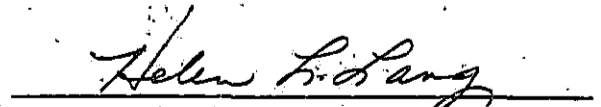
STATE OF KANSAS)
) SS
COUNTY OF SEDGWICK)

I hereby affirm that the above and foregoing is a true and correct copy of the log of the Satterlee #1 located in the NE NE NE of Section 36, Township 24 South, Range 15 West, Stafford County, Kansas.

MC KNAB DRILLING, INC.


Don Gardner

Subscribed and sworn to before me this 18th day of February 1955.


Notary Public

My Commission Expires: Nov. 21, 1956

PLUGGING
SEC 36-24-15W
PAGE 97 LINE 18