

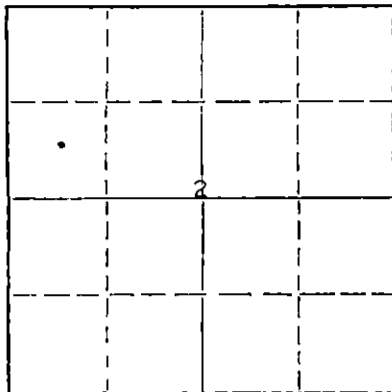
STATE OF KANSAS
STATE CORPORATION COMMISSION

Form CP-4

Give All Information Completely
Make Required Affidavit
Mail or Deliver Report to:
Conservation Division
State Corporation Commission
212 No. Market
Wichita, Kansas

WELL PLUGGING RECORD

NORTH



Locate well correctly on above
Section Plat

STAFFORD County, Sec. 2 Twp. 24 Rge. 13 (E) (W)
Location as "NE/CNW/SW" or footage from lines C SW NW
Lease Owner PETROLEUM, INC.
Lease Name MANKE 'C' Well No. 1
Office Address R.R. #2, GREAT BEND, KANSAS
Character of Well (completed as Oil, Gas or Dry Hole) DRY HOLE
Date well completed JANUARY 21 19 67
Application for plugging filed JANUARY 21 19 67
Application for plugging approved JANUARY 21 19 67
Plugging commenced JANUARY 21 19 67
Plugging completed JANUARY 21 19 67
Reason for abandonment of well or producing formation NO PRODUCIBLE ZONE

If a producing well is abandoned, date of last production NONE 19
Was permission obtained from the Conservation Division or its agents before plugging was commenced? YES

Name of Conservation Agent who supervised plugging of this well ARCHIE ELVING
Producing formation _____ Depth to top _____ Bottom _____ Total Depth of Well 3510' Feet
Show depth and thickness of all water, oil and gas formations.

OIL, GAS OR WATER RECORDS

CASING RECORD

FORMATION	CONTENT	FROM	TO	SIZE	PUT IN	PULLED OUT
				8-5/8"	290'	NONE

Describe in detail the manner in which the well was plugged, indicating where the mud fluid was placed and the method or methods used in introducing it into the hole. If cement or other plugs were used, state the character of same and depth placed, from _____ feet to _____ feet for each plug set.

MUD TO 260, PLUG, 1/4 SACKS HULLS, 25 SACKS CEMENT ON TOP OF PLUG. MUD TO 40',
PLUG, 1/2 SACK HULLS, ROLLED UP 1 SACK HULLS TO BRIDGE KELLY, 10 SACKS CEMENT
TO BASE OF WELL CELLAR.

RECEIVED
STATE CORPORATION COMMISSION
JAN 31 1967
CONSERVATION DIVISION
WICHITA, KANSAS

(If additional description is necessary, use BACK of this sheet)

Name of Plugging Contractor GARVEY DRILLING COMPANY
Address R.R. #2, GREAT BEND, KANSAS

STATE OF KANSAS, COUNTY OF BARTON, ss.
MONTE CHADD (employee of owner) or (owner/operator) of the above-described well, being first duly sworn on oath, says: That I have knowledge of the facts, statements, and matters herein contained and the log of the above-described well as filed and that the same are true and correct. So help me God. MONTE CHADD, DIST. PROD. SUPT.
(Signature) _____
R.R. #2, GREAT BEND, KANSAS
(Address)

SUBSCRIBED AND SWORN TO before me this 30 day of JANUARY, 19 67

My commission expires MAY 28, 1969

Richard W. Dumble
Notary Public.

WELL LOG

COMPANY Petroleum, Inc.

SEC. 2 T. 24S R. 13W

FARM Manke

NO. C-1

LOC. C SW NW

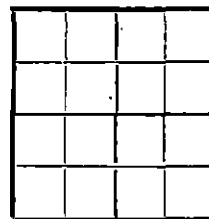
TOTAL DEPTH 3510'

COUNTY Stafford

COMM. 1-16-67

COMP. 1-21-67

CONTRACTOR Garvey Drilling Company



CASING 8 5/8" @ 290' w/250 sx

ELEVATION 1905' DF

PRODUCTION D & A

FIGURES INDICATE BOTTOM OF FORMATIONS

230' Sand
291' Shale and Shells
783' Red Bed
800' Anhydrite
1660' Shale and Sand
1700' Lime
1940' Shale with Lime
2300' Lime with Shale Streaks
2400' Shale with Lime Streaks
3140' Shale with Lime
3510' Lime and Shale
3510' RTD

RECEIVED
STATE CORPORATION COMMISSION

JAN 31 1967

CONSERVATION DIVISION
Wichita, Kansas


State of Kansas

County of Barton } SS

I, Sam N. Stephens


of Garvey Drilling Company

upon oath state the above and foregoing is a true and correct copy of the log of the Manke No. C-1 well.



Subscribed and sworn to before me this 27th day of January 1967

My Commission Expires: November 5th, 1969


NOTARY PUBLIC