


STATE OF KANSAS
STATE CORPORATION COMMISSION
CONSERVATION DIVISION
P. O. BOX 17027
WICHITA, KANSAS 67217

FORM CP-4

WELL PLUGGING RECORD



Locate well correctly on above Section Plat

Edwards County, Sec. I Twp. 24S Rge. I6 (E) (W)
Location as "NE/CNWSW" or footage from lines SW NE SW
Lease Owner Messman & Rinehart Oil Co.
Lease Name Bright Well No. 2
Office Address 125 N. Market, Wichita, Kansas Suite 1432
Character of Well (completed as Oil, Gas or Dry Hole) Gas
Date well completed _____ 19____
Application for plugging filed Sept 10 1975
Application for plugging approved Sept 11 1975
Plugging commenced Sept 24 1975
Plugging completed Sept 26 1975
Reason for abandonment of well or producing formation _____

If a producing well is abandoned, date of last production _____ 19____
Was permission obtained from the Conservation Division or its agents before plugging was commenced? Yes Russell Biberstein

Name of Conservation Agent who supervised plugging of this well _____
Producing formation _____ Depth to top _____ Bottom _____ Total Depth of Well 4069' Feet
Show depth and thickness of all water, oil and gas formations.

OIL, GAS OR WATER RECORDS

CASING RECORD

FORMATION	CONTENT	FROM	TO	SIZE	PUT IN	PULLED OUT
				4 1/2"		2,492'

Describe in detail the manner in which the well was plugged, indicating where the mud fluid was placed and the method or methods used in introducing it into the hole. If cement or other plugs were used, state the character of same and depth placed, from _____ feet to _____ feet for each plug set.

Plugged off bottom of hole with sand. Sand from 4069' to 4000'. Dumped 4 sx of cement. Pumped 10 sx of Gel; @ sx of Halls; 100 sx of cement, with Allied Cementing Co. 10024 Max Pressure 700#

(If additional description is necessary, use BACK of this sheet)

Name of Plugging Contractor Art Lamb Casing Pulling Inc.
Address 2809 King St. Hutchinson, Kansas 67501

STATE OF Kansas COUNTY OF Ren, ss.
Art Lamb (employee of owner) or (owner or operator) of the above-described

well, being first duly sworn on oath, says: That I have knowledge of the facts, statements, and matters herein contained and the log of the above-described well as filed and that the same are true and correct. So help me God.

(Signature) Art Lamb
2809 King St. Hutchinson, Kansas
(Address)

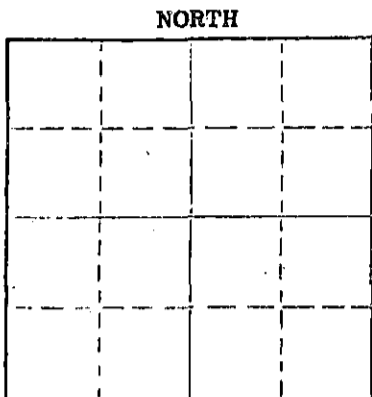
SUBSCRIBED AND SWORN TO before me this 27th day of September, 19 75

My commission expires December 31, 1977

Judy Lamb
Notary Public.

RECEIVED
STATE CORPORATION COMMISSION
10-1-75
OCT 1 1975
CONSERVATION DIVISION
Wichita, Kansas

WELL PLUGGING RECORD



Locate well correctly on above Section Plat

Edwards County, Sec. I Twp. 24s Rgs. 16 (E) (W)
 Location as "NE/CNWxSWx" or footage from lines SW NE SW
 Lease Owner Messman & Rinehart Oil Co.
 Lease Name Bright Well No. 2
 Office Address 125 N. Market, Wichita, Kansas Suite 1432
 Character of Well (completed as Oil, Gas or Dry Hole) Gas
 Date well completed _____ 19____
 Application for plugging filed Sept 10 1975
 Application for plugging approved Sept 11 1975
 Plugging commenced Sept 24 1975
 Plugging completed Sept 26 1975
 Reason for abandonment of well or producing formation _____

If a producing well is abandoned, date of last production _____ 19____
 Was permission obtained from the Conservation Division or its agents before plugging was commenced? Yes Russell Biberstein

Name of Conservation Agent who supervised plugging of this well _____
 Producing formation _____ Depth to top _____ Bottom _____ Total Depth of Well 4069' Feet
 Show depth and thickness of all water, oil and gas formations.

OIL, GAS OR WATER RECORDS					CASING RECORD	
FORMATION	CONTENT	FROM	TO	SIZE	PUT IN	PULLED OUT
				4 1/2"		2,492'

Describe in detail the manner in which the well was plugged, indicating where the mud fluid was placed and the method or methods used in introducing it into the hole. If cement or other plugs were used, state the character of same and depth placed, from _____ feet to _____ feet for each plug set.

Plugged off bottom of hole with sand. Sand from 4069' to 4000'. Dumped 4 sx of cement. Pumped 10 sx of Gel; @ sx of Halls; 100 sx of cement, with Allied Cementing Co. 100 sx Max Pressure 700#

RECEIVED
 STATE CORPORATION COMMISSION

OCT 10 1975

CONSERVATION DIVISION
 Wichita, Kansas

Name of Plugging Contractor Art Lamb Casing Pulling Inc.
 Address 2809 King St. Hutchinson, Kansas 67501

STATE OF Kansas COUNTY OF Reno ss.
 Art Lamb (employee of owner) or (owner or operator) of the above-described

well, being first duly sworn on oath, says: That I have knowledge of the facts, statements, and matters herein contained and the log of the above-described well as filed and that the same are true and correct. So help me God.

(Signature) Art Lamb
 2809 King St. Hutchinson, Kansas

SUBSCRIBED AND SWORN TO before me this 27th day of September 1975

My commission expires December 31, 1977 Notary Public.

ROTARY DRILLING LOG

Operator: Messman-Rinehart Oil Co.
 BRIGHT #2
 SW NE SW Sec. 1-24S-16W
 Edwards County, Kansas

Contractor: Rains & Williamson
 Oil Co., Inc.
 Commenced: 5-16-70
 Completed: 5-24-70 (Rotary)

Casing: 8-5/8"/287.08'/190 sacks
 4-1/2"/4063'/90 sacks

Formations

Sand	60'
Shale	475'
Sand	700'
Shale and Shells	970'
Anhydrite	1000'
Shale and Shells	1220'
Shale	1885'
Lime and Shale	1892'
Shale and Lime	2080'
Lime and Shale	2730'
Shale and Lime	2915'
Lime and Shale	3292'
Lime	4055'
Conglomerate	4069'
RTD	4069'

RECEIVED
 STATE CORPORATION COMMISSION
 OCT 10 1975
 CONSERVATION DIVISION
 Wichita, Kansas


We certify the above log is true and correct, to the best of our knowledge and belief.

RAINS & WILLIAMSON OIL CO., INC.

Wilson Rains
 Wilson Rains

Subscribed and sworn to before me, a Notary Public within and for the State of Kansas, County of Sedgwick, this 27 day of May, 1970.

Jeanine Durand
 Jeanine Durand Notary Public



My Commission Expires: 3-31-74