

STATE OF KANSAS
STATE CORPORATION COMMISSION

Form CP-4

Give All Information Completely
Make Required Affidavit
Mail or Deliver Report to:
Conservation Division
State Corporation Commission
212 No. Market
Wichita, Kansas

WELL PLUGGING RECORD

Edwards County, Sec 1 Twp 24S Rge. 16 (E) W (W)

Location as "NE/CNW/SW" or footage from lines SE SE SE

Lease Owner Barnett Oil Company

Lease Name Neidig Well No. 2

Office Address 411 First National Bank Building, Wichita, Kansas

Character of Well (completed as Oil, Gas or Dry Hole) D&A

Date well completed March 2, 1970

Application for plugging filed March 2, 1970

Application for plugging approved March 2, 1970

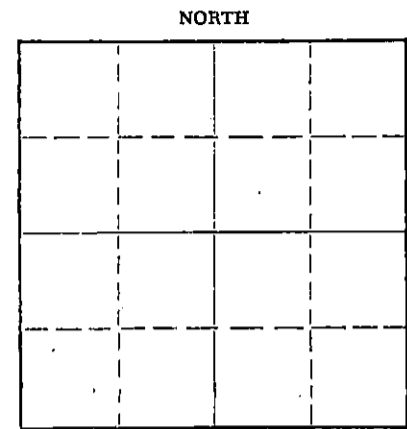
Plugging commenced March 2, 1970

Plugging completed March 2, 1970

Reason for abandonment of well or producing formation D&A

If a producing well is abandoned, date of last production 19

Was permission obtained from the Conservation Division or its agents before plugging was commenced? Yes



Name of Conservation Agent who supervised plugging of this well Archie V. Elving

Producing formation _____ Depth to top _____ Bottom _____ Total Depth of Well 4055 Feet

Show depth and thickness of all water, oil and gas formations.

OIL, GAS OR WATER RECORDS

CASING RECORD

FORMATION	CONTENT	FROM	TO	SIZE	PUT IN	PULLED OUT
				8 5/8"	202'	-0-

Describe in detail the manner in which the well was plugged, indicating where the mud fluid was placed and the method or methods used in introducing it into the hole. If cement or other plugs were used, state the character of same and depth placed, from _____ feet to _____ feet for each plug set.

Plugged hole @ 975' w/25 sx

common 2% gel, 25 sx @ 210' 2% gel

Plug @ 40' w/10 sx common 2% gel.

3-9-1970
RECEIVED
STATE CORPORATION COMMISSION
MAR 9 1970
CONSERVATION DIVISION
Wichita, Kansas
3-9-70

(If additional description is necessary, use BACK of this sheet)

Name of Plugging Contractor Red Tiger Drilling Company

Address 1720 Wichita Plaza, Wichita, Kansas 67202

STATE OF Kansas, COUNTY OF Sedgwick, ss.

George A. Angle (employee of owner) or (owner or operator) of the above-described

well, being first duly sworn on oath, says: That I have knowledge of the facts, statements, and matters herein contained and the log of the above-described well as filed and that the same are true and correct. So help me God.

(Signature) George A. Angle

1720 Wichita Plaza, Wichita, Kansas 67202


(Address)

SUBSCRIBED AND SWORN TO before me this 4th day of March, 1970

Gloria Sawcett

Notary Public.

10/25/72



DRILLERS LOG

No. 2 Neidig

CASING RECORD:

8 5/8" @ 209'
w/200 sx cement

COMPANY:

Barnett Oil Company

DESCRIPTION:

SE SE SE
1-24S-16W
Edwards County,
Kansas

CONTRACTOR:

Red Tiger Drilling Company

COMMENCED:

February 20, 1970

COMPLETED:

March 2, 1970

TOTAL DEPTH: 4055'

ELEVATION:

FORMATION

FROM

TO

REMARKS

Sand & Clay & Shale
Clay
Shale
Sand
Red bed, Shale
Anhydrite
Shale
Shale & Lime
Lime
Lime & Shale
Lime

0
210
315
468
520
975
993
1825
3715
4005
4045


210
315
468
520
975
993
1825
3715
4005
4045

I certify that this is a true and correct copy of the above log to the best of my knowledge.

RED TIGER DRILLING COMPANY

George A. Angle
George A. Angle

Subscribed and sworn to before me this 27th day of March, 1970



Gloria Fawcett
Notary Public

My Commission Expires:

10/25/72

