

STATE OF KANSAS  
STATE CORPORATION COMMISSION

Form CP-4

WELL PLUGGING RECORD

Give All Information Completely  
Make Required Affidavit  
Mail or Deliver Report to:  
Conservation Division  
State Corporation Commission  
212 No. Market  
Wichita, Kansas

Pratt County, Sec. 26 Twp. 29S Rge. (E) 14 (W)

Location as "NE/CNW/SW" or footage from lines SW SW SW

Lease Owner Rains & Williamson Oil Co., Inc.

Lease Name SHRIVER Well No. 1

Office Address 1425 Wichita Plaza - Wichita, Kansas

Character of Well (completed as Oil, Gas or Dry Hole) Dry Hole

Date well completed 5-28 19 68

Application for plugging filed 5-28 19 68

Application for plugging approved 5-28 19 68

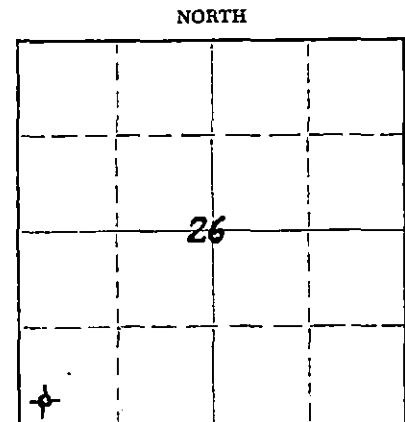
Plugging commenced 5-28 19 68

Plugging completed 5-28 19 68

Reason for abandonment of well or producing formation No oil or gas found  
in commercial quantities.

If a producing well is abandoned, date of last production -- 19 --

Was permission obtained from the Conservation Division or its agents before plugging was commenced? Yes



Locate well correctly on above  
Section Plat

Name of Conservation Agent who supervised plugging of this well Ralph Warren, Pratt, Kansas

Producing formation --- Depth to top --- Bottom --- Total Depth of Well 4562 Feet

Show depth and thickness of all water, oil and gas formations.

OIL, GAS OR WATER RECORDS

CASING RECORD

| FORMATION | CONTENT | FROM | TO | SIZE   | PUT IN | PULLED OUT |
|-----------|---------|------|----|--------|--------|------------|
|           |         |      |    | 8-5/8" | 810'   | -0-        |
|           |         |      |    |        |        |            |
|           |         |      |    |        |        |            |
|           |         |      |    |        |        |            |
|           |         |      |    |        |        |            |
|           |         |      |    |        |        |            |
|           |         |      |    |        |        |            |
|           |         |      |    |        |        |            |
|           |         |      |    |        |        |            |
|           |         |      |    |        |        |            |

Describe in detail the manner in which the well was plugged, indicating where the mud fluid was placed and the method or methods used in introducing it into the hole. If cement or other plugs were used, state the character of same and depth placed, from \_\_\_\_\_ feet to \_\_\_\_\_ feet for each plug set.

Mud back to 300'. Set solid bridge and plug and hulls, cement with 25 sacks cement. Mud back to 40'. Set solid bridge and capped with 10 sacks, 2 sacks in rat hole. Plugging completed at 6:10 AM, 5-28-68.

RECEIVED  
STATE CORPORATION COMMISSION  
JUN 7 1968  
CONSERVATION DIVISION  
Wichita, Kansas

(If additional description is necessary, use BACK of this sheet)

Name of Plugging Contractor Rains & Williamson Oil Co., Inc.  
Address 1425 Wichita Plaza - Wichita, Kansas

STATE OF KANSAS, COUNTY OF SEDGWICK, ss.  
Wilson Rains (owner or operator) of the above-described

well, being first duly sworn on oath, says: That I have knowledge of the facts, statements, and matters herein contained and the log of the above-described well as filed and that the same are true and correct. So help me God.

(Signature) Wilson Rains Wilson Rains  
1425 Wichita Plaza - Wichita, Kansas  
(Address)

SUBSCRIBED AND SWORN TO before me this 6 day of June 19 68

My commission expires June 30, 1971 Sherry Gish Notary Public.

ROTARY DRILLING LOG

Operator: Rains & Williamson  
Oil Co., Inc.  
SHRIVER #1  
SW SW SW 26-29S-14W  
Pratt County, Kansas

Contractor: Rains & Williamson  
Oil Co., Inc.  
Commenced: 5-16-68  
Completed: 5-28-68

Remarks: Set 8-5/8" surface casing at 810' w/400 sx. cement.

Formations:


|                          |       |
|--------------------------|-------|
| Sand and Gravel          | 200'  |
| Clay and Red Bed         | 350'  |
| Shale                    | 792'  |
| Anhydrite                | 821'  |
| Shale                    | 1565' |
| Shale and Shells         | 1945' |
| Lime and Shale           | 4025' |
| Lime                     | 4523' |
| Lime and Chert           | 4562' |
| Rotary Total Depth (D&A) | 4562' |

RECEIVED  
STATE CORPORATION COMMISSION  
JUN 7 1968  
CONSERVATION DIVISION  
Wichita, Kansas


We certify the above log is true and correct to the best of our knowledge and belief.

RAINS & WILLIAMSON OIL CO., INC.

  
Wilson Rains



Subscribed and sworn to before me, a Notary Public within and for the State Of Kansas, County Of Sedgwick, this 6 th day of June, 1968.

  
Sherry Gish Notary Public

My Commission Expires:  
June 30, 1971