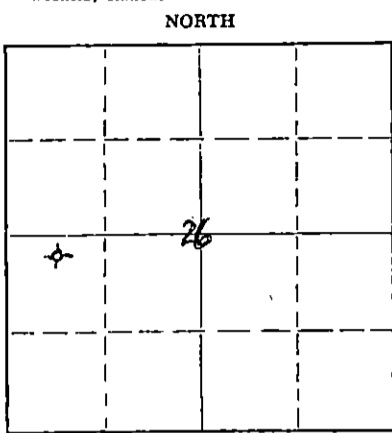


STATE OF KANSAS
STATE CORPORATION COMMISSION

WELL PLUGGING RECORD

Give All Information Completely
Make Required Affidavit
Mail or Deliver Report to:
Conservation Division
State Corporation Commission
212 No. Market
Wichita, Kansas

Pratt County. Sec. 26 Twp. 29S Rge. 14 (E) 14 (W)
Location as "NE/CNW/SW" or footage from lines C N 1/2 NW SW
Lease Owner Rains & Williamson Oil Co., Inc.
Lease Name HODGES Well No. 1
Office Address 1425 Wichita Plaza - Wichita, Kansas
Character of Well (completed as Oil, Gas or Dry Hole) Dry Hole
Date well completed 1-25 1969
Application for plugging filed 1-25 1969
Application for plugging approved 1-25 1969
Plugging commenced 1-25 1969
Plugging completed 8:00 PM 1-25 1969
Reason for abandonment of well or producing formation No oil or gas found in commercial quantities.
If a producing well is abandoned, date of last production -- 19--
Was permission obtained from the Conservation Division or its agents before plugging was commenced? Yes



Locate well correctly on above Section Plat

Name of Conservation Agent who supervised plugging of this well Ralph Warren, Pratt, Kansas
Producing formation None Depth to top -- Bottom -- Total Depth of Well 4592 Feet
Show depth and thickness of all water, oil and gas formations.

OIL, GAS OR WATER RECORDS

CASING RECORD

FORMATION	CONTENT	FROM	TO	SIZE	PUT IN	PULLED OUT
				8-5/8"	824'	-0-

Describe in detail the manner in which the well was plugged, indicating where the mud fluid was placed and the method or methods used in introducing it into the hole. If cement or other plugs were used, state the character of same and depth placed, from feet to feet for each plug set.

Mud back to 300', 1/2 sack hulls, set plug and capped with 25 sacks cement. Built solid bridge at 40', and capped with 10 sacks, 2 sacks in rat hole.

RECEIVED
STATE CORPORATION COMMISSION
JAN 28 1969
CONSERVATION DIVISION
Wichita, Kansas


(If additional description is necessary, use BACK of this sheet)

Name of Plugging Contractor Rains & Williamson Oil Co., Inc.
Address 1425 Wichita Plaza - Wichita, Kansas 67202

STATE OF KANSAS, COUNTY OF SEDGWICK, ss.
Wilson Rains (employee of owner) or (owner or operator) of the above-described well, being first duly sworn on oath, says: That I have knowledge of the facts, statements, and matters herein contained and the log of the above-described well as filed and that the same are true and correct. So help me God.

(Signature) Wilson Rains
1425 Wichita Plaza - Wichita, Kansas
(Address)

SUBSCRIBED AND SWORN TO before me this 27 day of January, 19 69
Sherry Gish
Notary Public.
My commission expires 6-30-71



ROTARY DRILLING LOG

Rains & Williamson Oil Co., Inc.
HODGES #1
C N $\frac{1}{2}$ NW SW Sec. 26-29S-14W
Pratt County, Kansas

Commenced: 1-12-69
Completed: 1-25-69
Casing: 8-5/8" @ 824'/400 sx.

Formations

Sand	225'
Sand and Shale	425'
Shale and Red Rock	775'
Red Rock	803'
Anhydrite	824'
Shale	1995'
Lime and Shale	2812'
Shale and Lime	3030'
Shale	3235'
Shale and Lime	4070'
Lime	4592'
Rotary T.D. (D & A)	4592'

RECEIVED
STATE CORPORATION COMMISSION
JAN 28 1969
CONSERVATION DIVISION
Wichita, Kansas


We certify the above log is true and correct, to the best of our knowledge and belief.

RAINS & WILLIAMSON OIL CO., INC.



Wilson Rains

Subscribed and sworn to before me, a Notary Public within and for the State of Kansas, County of Sedgwick, this 27th day of January, 1969.



Sherry Gish Notary Public



My Commission Expires:
June 30, 1971