

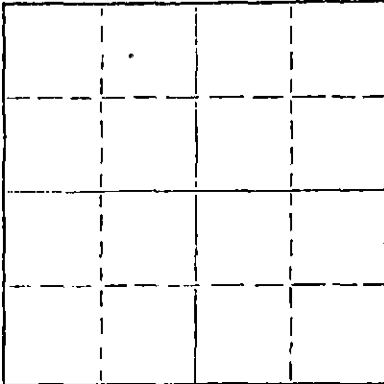
STATE OF KANSAS
STATE CORPORATION COMMISSION

Form CP-4

Give All Information Completely
Make Required Affidavit
Mail or Deliver Report to:
Conservation Division
State Corporation Commission

WELL PLUGGING RECORD

P. O. Box 17027
Wichita, Kansas 67217
NORTH



Locate well correctly on above
Section Plat

Pratt County, Sec. 26 Twp. 29S Rge. 14W (E) (W)
Location as "NE/CNW/SE" or footage from lines C NW SE
Lease Owner Davies & Fitzgerald
Lease Name Douglas Well No. 1
Office Address 1303 Philtower Bldg., Tulsa, Okla. 74103
Character of Well (completed as Oil, Gas or Dry Hole) D&A
Date well completed May 3 1974
Application for plugging filed May 3 1974
Application for plugging approved May 3 1974
Plugging commenced May 3 1974
Plugging completed May 3 1974
Reason for abandonment of well or producing formation D&A

If a producing well is abandoned, date of last production 19
Was permission obtained from the Conservation Division or its agents before plugging was commenced? Yes

Name of Conservation Agent who supervised plugging of this well Bieberstein
Producing formation _____ Depth to top _____ Bottom _____ Total Depth of Well 3363 Feet
Show depth and thickness of all water, oil and gas formations.

OIL, GAS OR WATER RECORDS

CASING RECORD

FORMATION	CONTENT	FROM	TO	SIZE	PUT IN	PULLED OUT
				8 5/8	859'	-0-

Describe in detail the manner in which the well was plugged, indicating where the mud fluid was placed and the method or methods used in introducing it into the hole. If cement or other plugs were used, state the character of same and depth placed, from _____ feet to _____ feet for each plug set.

Plug @ 350' w/30 sx,
plug @ 40' w/12 sx,
2 sx in rathole.

RECEIVED
STATE CORPORATION COMMISSION
MAY 8 - 1974
CONSERVATION DIVISION
Wichita, Kansas

(If additional description is necessary, use BACK of this sheet)
Name of Plugging Contractor B & B Drilling, Inc.
Address 720 Union Center, Wichita, Kansas

STATE OF Kansas COUNTY OF Sedgwick ss.
Bill Lahar (employee of owner) or (owner or operator) of the above-described well, being first duly sworn on oath, says: That I have knowledge of the facts, statements, and matters herein contained and the log of the above-described well as filed and that the same are true and correct. So help me God.

(Signature) Bill Lahar
Bill Lahar
720 Union Center, Wichita, Kansas
(Address)

DEPOSED AND SWORN TO before me this 6th day of May, 1974

Witness: January 29, 1977

Betty M. Maloney
Notary Public.

May 6, 1974

DRILLERS LOG

RECEIVED
STATE CORPORATION COMMISSION
MAY 8 - 1974
CONSERVATION DIVISION
Wichita, Kansas

#1 Douglas
C NW SE
Sec. 26-29S-14W
Pratt County, Kansas


OPERATOR: Davies & Fitzgerald
CONTRACTOR: B & B Drilling, Inc.
COMMENCED: April 27, 1974
COMPLETED: May 3, 1974

8 5/8" @ 859' w/500 sx


0	185	Sand
185	500	Redbed
500	942	Redbed & Shale
942	1670	Shale
1670	2125	Shale
2125	2460	Shale & Lime
2460	2605	Lime
2605	3363	Lime & Shale
3363		RTD D & A

We certify that the above and foregoing is a true and correct copy of the log on the #1 Douglas, located in Pratt County, Kansas.

B & B DRILLING, INC.


Bill Lahar

Subscribed and sworn to before me this 6th day of May, 1974.


Betty M. Maloney Notary Public

My Commission Expires:

January 29, 1977