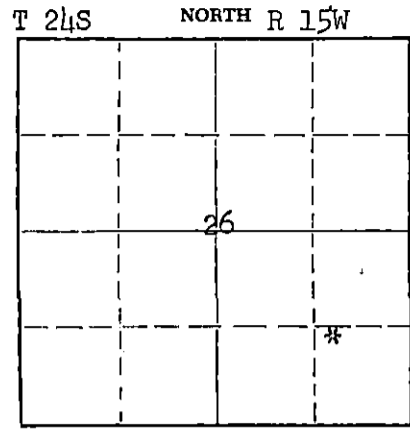


STATE OF KANSAS
STATE CORPORATION COMMISSION

WELL PLUGGING RECORD

Give All Information Completely
Make Required Affidavit
Mail or Deliver Report to:
Conservation Division
State Corporation Commission
211 No. Broadway
Wichita, Kansas



Locate well correctly on above
Section Plat

Stafford County. Sec. 26 Twp. 24S Rge. 15W (E) (W)
Location as "NE/CNW&SW" or footage from lines NW 1/4 SE 1/4 SE 1/4
Lease Owner Lewis Drilling Company
Lease Name Blount Well No. 2
Office Address 915 Union Center, Wichita, Kansas
Character of Well (completed as Oil, Gas or Dry Hole) Oil
Date well completed March 17 1956
Application for plugging filed November 1 1956
Application for plugging approved November 5 1956
Plugging commenced November 7 1956
Plugging completed November 13 1956
Reason for abandonment of well or producing formation Became non-Producing

If a producing well is abandoned, date of last production September 19 56
Was permission obtained from the Conservation Division or its agents before plugging was commenced? Yes

Name of Conservation Agent who supervised plugging of this well Brundege
Producing formation _____ Depth to top _____ Bottom _____ Total Depth of Well 11138 Feet
Show depth and thickness of all water, oil and gas formations.

OIL, GAS OR WATER RECORDS

CASING RECORD

FORMATION	CONTENT	FROM	TO	SIZE	PUT IN	PULLED OUT
				8 5/8"	200'	none
				5 1/2"	11131'	3697'

Describe in detail the manner in which the well was plugged, indicating where the mud fluid was placed and the method or methods used in introducing it into the hole. If cement or other plugs were used, state the character of same and depth placed, from _____ feet to _____ feet for each plug set.

Filled the hole with sand from 11138' to 11130'
and ran 5 sacks of cement. Mudded the hole to
200', set a 10' rock bridge and ran 20 sacks
of cement. Mudded the hole to 35', set a 10'
rock bridge and ran 10 sacks of cement to base
of cellar. Plugging completed.

(If additional description is necessary, use BACK of this sheet)

Name of Plugging Contractor West Supply Co., Inc.
Address Chase, Kansas

STATE OF KANSAS, COUNTY OF SEDGWICK, ss.
J. Fred Hambricht (employee of owner) ~~owner~~ of the above-described
well, being first duly sworn on oath, says: That I have knowledge of the facts, statements, and matters herein contained and the log of the
above-described well as filed and that the same are true and correct. So help me God.

(Signature) J. Fred Hambricht
915 Union Center, Wichita, Kansas
(Address)

SUBSCRIBED AND SWORN TO before me this 27th day of November, 19 56

My commission expires August 26 1956
RECEIVED
STATE CORPORATION COMMISSION
11-29-56
NOV 29 1956
CONSERVATION DIVISION
Wichita, Kansas

A. R. Derrington
(A. R. Derrington) Notary Public.

PLUGGING
FILE SEC 26 T. 24 R. 15W
BOOK PAGE 113 LINE 1


WELL LOG

COMPANY **Wilcox-Henry, Durbin Bond & Co., Inc., etal**
 FARM **B. N. Blount** NO. **2**

SEC. **26** T. **24** R. **15W**
 LOC. **NW/SE/SE**

TOTAL DEPTH **4438'**
 COMM. **2-29-56** COMP. **3-12-56**
 SHOT OR TREATED
 CONTRACTOR **Lewis Drilling Company**
 ISSUED

COUNTY **Stafford**
 KANSAS



CASING
 20 10
 15 8 5/8" = 196'
 12 6
 13 5 1/2" = 4434'

ELEVATION **2019 KB**

PRODUCTION

FIGURES INDICATE BOTTOM OF FORMATIONS

0 - 165	Surface Clay, sand
165 - 320	Shale
320 - 1985	Shale and shells
1985 - 3999	Shale and Lime
3999 - 4067	Lime
4067 - 4115	Cherty Lime
4115 - 4180	Lime
4180 - 4215	Lime, Chert, & Shale
4215 - 4322	Lime and Chert
4322 - 4420	Lime
4420 - 4434	Lime and Shale
4434 - 4438	Arbuckle
4438	Total Depth

Geologic Tops

Heebner Shale	3608'
Brown Lime	3756'
Lansing-Kansas City	3770'
B. Kansas City	4021'
Viola	4202'
Simpson	4345'
Arbuckle	4433'

RECEIVED
 STATE CORPORATION COMMISSION
 CONSERVATION DIVISION
 Topeka, Kansas

PLUGGING

FILE SEC. 26 T. 24 R. 15W

BOOK PAGE 113 LINE 1


State of KANSAS }
 County of SEDGWICK } ss:

I, J. Fred Hambright of the Lewis Drilling Company

upon oath state that the above and foregoing is a true and correct copy of the log of the B. N. Blount #2 well.

Subscribed and sworn to before me this 20th day of March 19 56

My Commission Expires: August 20, 1956


Arthur R. Derrington
 NOTARY PUBLIC
 (Arthur R. Derrington)