

STATE OF KANSAS
STATE CORPORATION COMMISSION

Give All Information Completely
Make Corrected Entries
Mail or Deliver Report to
Conservation Division
State Corporation Commission
311 W. Broadway
Wichita, Kansas

WELL PLUGGING RECORD

Stafford County, Sec. 15 Twp. 24 Rgn. (E) 15(W)

Location as "NE/CNW/SW" or footage from lines NE NW SW

Lease Owner Arizona Oil Exploration, Inc.

Lease Name Thurow Well No. 2

Office Address 600 North Scottsdale Road, Scottsdale, Ariz.

Character of Well (completed as Oil, Gas or Dry Hole) Dry Hole

Date well completed November 1, 19 61

Application for plugging filed November 1, 19 61

Application for plugging approved November 1, 19 61

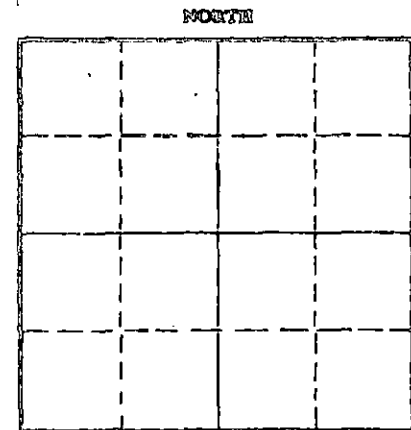
Plugging commenced November 1, 19 61

Plugging completed November 1, 19 61

Reason for abandonment of well or producing formation Dry Hole

If a producing well is abandoned, date of last production 19

Was permission obtained from the Conservation Division or its agents before plugging was commenced? Yes



Locate well correctly on above Section Plat

Name of Conservation Agent who supervised plugging of this well W. L. LaCamp

Producing formation Depth to top Bottom Total Depth of Well 4200 Feet

Show depth and thickness of all water, oil and gas formations.

OIL, GAS OR WATER RECORDS

CASING RECORD

FORMATION	CONTENT	FROM	TO	SIZE	PUT IN	PULLED OUT
	8-5/8"	0	220'			

Describe in detail the manner in which the well was plugged, indicating where the mud fluid was placed and the method or methods used in introducing it into the hole. If cement or other plugs were used, state the character of same and depth placed, from feet to feet for each plug set.

Hole plugged as follows: Plugged at 180' with 20 sacks of cement, 1/4 sack of hulls and mud to 40'; plugged with 10 sacks of cement and 1/4 sack of hulls. Job completed at 8:30 A. M. November 1, 1961.

11-8-61
11-8-61

(If additional description is necessary, use BACK of this sheet)

Name of Plugging Contractor Strata Drilling, Inc.

Address P. O. Box 355, Great Bend, Kansas

STATE OF KANSAS COUNTY OF BARTON

Charles W. Steincamp (XXXXXX) or (owner or operator) of the above-described

well, being first duly sworn on oath, says: That I have knowledge of the facts, statements, and matters herein contained and the log of the above-described well as filed and that the same are true and correct. So help me God.

(Signature) Charles W. Steincamp
Charles W. Steincamp
Box 355, Great Bend, Kansas
(Address)

Subscribed and Sworn to before me this 1st day of November 19 61

Elaine H. Taylor
Elaine H. Taylor
Notary Public.

My commission expires December 14, 1961

D R I L L E R S L O G

#2 Thurow

CASING RECORD:
200' of new 8-5/8"
surface casing

COMPANY: Arizona Oil Exploration,
Inc.
CONTRACTOR: Strata Drilling, Inc.

DESCRIPTION: NE NW SW
Section 15-24-15W
Stafford County, Kansas

TOTAL DEPTH:
4200'

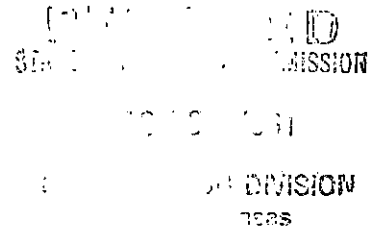
COMMENCED: October 24, 1961
COMPLETED: November 1, 1961

ELEVATION: 2023' RB

D. & A.

<u>FORMATION</u>	<u>FROM</u>	<u>TO</u>	<u>REMARKS</u>
Sand & Clay	0	110	Ran 200' of new 8-5/8" surface casing; set and cemented with 175 sacks of cement, 2% gel and 2% C. C. Did not circulate. Ran 50 sacks of cement through 2" pipe with 1 sack of C. C. Job completed at 9:00 P. M. October 24, 1961.
Shale	110	200	
Shale, Red Bed & Shells	200	840	
Red Bed	840	975	
Anhydrite	975	992	
Shale & Lime	992	3460	
Lime	3460	3548	
Lime & Shale	3548	3600	
Shale	3600	3705	
Lime & Shale	3705	3841	
Lime	3841	3925	
Lime & Shale	3925	4113	
Shale & Chert	4113	4200	

Total Depth 4200'




D. & A.

Plugged as follows: Plugged at 180' with 1/4 sack of hulls and 20 sacks of cement, mud to 40'; plugged with 10 sacks of cement and 1/4 sack of hulls. Job completed at 8:00 A. M. November 1, 1961.


STATE OF KANSAS)
) ss.
COUNTY OF BARTON)

I certify that this is a true and correct copy of the above log to the best of my knowledge.

STRATA DRILLING, INC.


 Charles W. Steincamp, President

Subscribed and sworn to before me this 1st day of November, 1961.


 Elaine H. Taylor, Notary Public

My Commission Expires:

December 14, 1961