

STATE OF KANSAS  
STATE CORPORATION COMMISSION

WELL PLUGGING RECORD

Give All Information Completely  
Make Required Affidavit  
Mail or Deliver Report to  
Conservation Division  
State Corporation Comm.  
245 North Water  
Wichita, KS 67202

Stafford County. Sec. 18 Twp. 24S Rge. 15 E/W  
Location as "NE/CNW 1/4 SW 1/4" or footage from lines  
C NW SW

Lease Owner Murfin Drilling Company  
Lease Name O'CONNOR Well No. 1-18  
Office Address 617 Union Center, Wichita, KS 67202

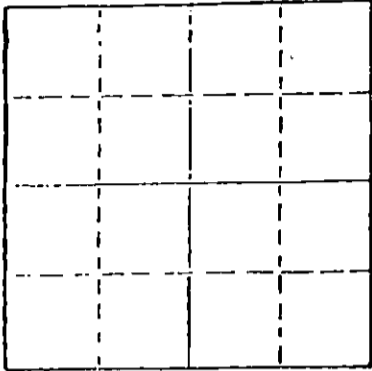
Character of Well (Completed as Oil, Gas or Dry Hole) Dry Hole

Date Well completed December 15 1978  
Application for plugging filed December 15 1978  
Application for plugging approved December 15 1978  
Plugging commenced December 15 1978  
Plugging completed December 15 1978  
Reason for abandonment of well or producing formation D&A

If a producing well is abandoned, date of last production 19

Was permission obtained from the Conservation Division or its agents before plugging was commenced? yes

Name of Conservation Agent who supervised plugging of this well Wm. Owne  
Producing formation \_\_\_\_\_ Depth to top \_\_\_\_\_ Bottom \_\_\_\_\_ Total Depth of Well 4350  
Show depth and thickness of all water, oil and gas formations.



Locate well correctly on above Section Plot

OIL, GAS OR WATER RECORDS

CASING RECORD

FORMATION	CONTENT	FROM	TO	SIZE	PUT IN	PULLED OUT
				8-5/8"	605'	-----

Describe in detail the manner in which the well was plugged, indicating where the mud fluid was placed and the method or methods used in introducing it into the hold. If cement or other plugs were used, state the character of same and depth placed, from \_\_\_\_\_ feet to \_\_\_\_\_ feet for each plug set.

1st plug @ 600' w/50 sx., 50-50 posmix, 6% gel  
2nd plug @ 40' w/10 ss., 50-50 psomix, 6% gel  
3 sx in rat hole

RECEIVED  
STATE CORPORATION COMMISSION  
1-2-79  
1-2-79  
CONSERVATION DIVISION  
WICHITA, KANSAS

(If additional description is necessary, use BACK of this sheet)

Name of Plugging Contractor Murfin Drilling Company


STATE OF KANSAS COUNTY OF SEDGWICK, ss.  
Wm. S. Shropshire of Murfin Drilling Company (employee of owner) or (owner or operator) of the above-described well, being first duly sworn on oath, says: That I have knowledge of the facts, statements, and matters herein contained and the log of the above-described well as filed and that the same are true and correct. So help me God,

(Signature) Wm. S. Shropshire  
Wm. S. Shropshire, Asst. Gen. Mgr.  
617 Union Center, Wichita, KS 67202  
(Address)

SUBSCRIBED AND SWORN TO before me this 29th day of December, 19 78

Sandra Kay May  
Sandra Kay May Notary Public.

My commission expires \_\_\_\_\_



# WELL LOG

COMPANY Murfin Drilling Company

SEC. 18 T. 24S R. 15W  
LOC. C NW SW

FARM O'CONNOR NO. 1-18


RIG. NO. 19

TOTAL DEPTH 4350'

COUNTY Stafford  
KANSAS

COMM. December 4, 1978 COMP. December 15, 1978

CONTRACTOR Murfin Drilling Company



CASING

20	10
15	8 - 5/8" @ 605' w/450 sx.
12	6
13	5

ELEVATION

PRODUCTION

FIGURES INDICATE BOTTOM OF FORMATIONS

85'	Surface, Clay & Sand
605'	Sand, Shale & Lime
1575'	Shale & Red Beds
1990'	Shale & Lime
2410'	Lime & Shale
2605'	Lime
2953'	Lime & Shale
3105'	Lime
3840'	Lime & Shale
4350'	Lime RTD

RECEIVED  
STATE CORPORATE COMMISSION

JUN - 21 - 1978

CONSERVATION DIVISION

State of KANSAS  
County of SEDGWICK ss:

I, Wm. S. Shropshire of the Murfin Drilling Company

upon oath state that the above and foregoing is a true and correct copy of the log of the O'CONNOR #1-18 well.

*Wm S Shropshire*

Wm. S. Shropshire, Asst. Gen. Mgr.

Subscribed and sworn to before me this 29th day of December 19 78

*Sandra Kay May*  
NOTARY PUBLIC

Sandra Kay May

My Commission Expires:

