

Conservation Division  
266 N. Main St., Ste. 220  
Wichita, KS 67202-1513



Phone: 316-337-6200  
Fax: 316-337-6211  
<http://kcc.ks.gov/>

Shari Feist Albrecht, Chair  
Jay Scott Emler, Commissioner  
Pat Apple, Commissioner

Sam Brownback, Governor

September 18, 2015

Mid-Continent Energy Corporation  
105 S. Broadway Ste 360  
Wichita, KS 67202

Re: Fisher-Harter 1  
NW/4 Sec. 31-24S-13W  
Stafford County, Kansas  
15-185-23866-00-00

Dear Sir or Madam:

This letter is to inform you that you have been granted an additional extension of time in which to close the drilling pits associated with the Fisher-Harter 1 well.

The original 365 days for closure expired on 04/21/2015. This extension will expire 10/21/2015. **No additional extensions will be granted.** In the event there is water standing in these pits, please dewater and dispose of fluids in an authorized disposal facility to expedite closure. Extension of this time frame automatically extends the time period for filing the closure of surface pit form, **but not the time period for filing the waste transfer form (CDP-5).**

*Failure to close the pit prior to the expiration date shall result in a monetary penalty in accordance with K.A.R. 82-3-602(a).*


Please complete the pit closure form (CDP-4) through Kolar (Kansas On-Line Automated Reporting) at <https://kolar.kgs.ku.edu>.

If you have any questions in this regard, please do not hesitate to contact Kathy Haynes at (316) 337-6243.

Sincerely,

Ryan A. Hoffman  
Director

Cc: File  
District



105 S. Broadway • Suite 360 • Wichita, Kansas 67202 • (316) 265-9501

September 17, 2015

Kansas Corporation Commission  
Conservation Division, Attn: Kathy Haynes  
266 N. Main St., Suite 220  
Wichita, KS 67202

RE: Fisher-Harter #1  
Surface Pit Closure  
API well # 15-185-23866

Dear Kathy;

The Fisher-Harter #1 surface pit continues to hold water. We check the fluid daily and hope the current hot, sunny and windy weather will allow the pit to dry soon. I am therefor requesting another extension from the KCC. Hopefully this will give us time to allow the pits to dry so that the pits can be closed correctly and without potential problems. I have talked to a dirt contractor and we will fill the pits as soon as the weather permits.

Thank you  
Mid-Continent Energy Corporation,

  
Jack N. Buehler

Received  
KANSAS CORPORATION COMMISSION

SEP 18 2015

CONSERVATION DIVISION  
WICHITA, KS

Conservation Division  
266 N. Main St., Ste. 220  
Wichita, KS 67202-1513



Phone: 316-337-6200  
Fax: 316-337-6211  
<http://kcc.ks.gov/>

Shari Feist Albrecht, Chair  
Jay Scott Emler, Commissioner  
Pat Apple, Commissioner

Sam Brownback, Governor

August 31, 2015

Mid-Continent Energy Corporation  
105 S. Broadway Ste 360  
Wichita, KS 67202

Re: Pit Extension Expiration  
Fisher-Harter 1  
Sec. 31-24S-13W  
Stafford County, Kansas  
Permit No. 15-185-23866-00-00

Dear Sir or Madam:

The extension for above reference pit expired on 08/22/2015. According to Commission records a Closure of Surface Pit, form CDP-4, has not been received.

If the pit has not been closed, it must be closed immediately. Please complete the pit closure form (CDP-4) through KOLAR (Kansas On-Line Automated Reporting) at <https://kolar.kgs.ku.edu>.

Failure to close the pit and file pit closure form or file an additional extension request by **September 14, 2015** shall result in a monetary penalty in accordance with K.A.R. 82-3-602 (a). ***No pit extension shall be extended beyond six months after the original deadline.***

Should you have any questions or concerns, please contact the undersigned at (316) 337-6243.

Sincerely,

  
Kathy Haynes  
Department of Environmental Protection and Remediation

Cc: District Office

# KCC OIL/GAS REGULATORY OFFICES

Date: 08/24/15

District: 01

Case #: \_\_\_\_\_

- New Situation  
 Response to Request  
 Follow-Up

- Lease Inspection  
 Complaint  
 Field Report

Operator License No: 5205

API Well Number: 15-185-23866-00-00

Op Name: Mid-Continent Energy Corporation

Spot: NW NE NW NW Sec 31 Twp 24 S Rng 13  E /  W

Address 1: 105 S Broadway Ste 360

5227 Feet from  N /  S Line of Section

Address 2: \_\_\_\_\_

4587 Feet from  E /  W Line of Section

City: Wichita

GPS: Lat: 37.92698 Long: 98.80029 Date: 8/24/15

State: KS Zip Code: 67202 -4280

Lease Name: Fisher-Harter Well #: 1

Operator Phone #: (316) 265-9501

County: Stafford

**Reason for Investigation:**

Lease inspection to check on extension of drilling pit closure.

**Problem:**

Pit still has fluids in it.

**Persons Contacted:**

None

**Findings:**

10:15 am

#1 NW NE NW NW. Producing gas well w/ pumping unit. Oil scar around well head.

Lease consists of 1- 200 bbl fiberglass salt water tank covered, 1- 24" X 10' steel vertical separator, w/ 44' X 28' pad w/ 1' sand & earth dike.

Routine lease inspection found free fluids are still in drill pit after extension deadline. Took pictures of fluids in drilling pit.

Lease sign present.

No current leaks or spills.

Water trucked off lease.

**Action/Recommendations:**

Follow Up Required  Yes  No

Date: \_\_\_\_\_

Report findings to Kathy Haynes.

**Verification Sources:**

Photos Taken: 2

- |   |   |                                     |
|---|---|-------------------------------------|
| <input checked="" type="checkbox"/> RBDMS                               | <input type="checkbox"/> KGS            | <input type="checkbox"/> TA Program |
| <input type="checkbox"/> T-I Database                                   | <input type="checkbox"/> District Files | <input type="checkbox"/> Courthouse |
| <input checked="" type="checkbox"/> Other: <u>On-site investigation</u> |   |                                     |

By: \_\_\_\_\_

Robert Dickerson PIRT II

Retain 1 Copy District Office  
Send 1 Copy to Conservation Division

Form: \_\_\_\_\_

Date: 08/24/15

District: 01

License #: 5205

Op Name: 5205

Spot: NW NE NW NW Sec 31 Twp 24 S Rng 13  E  W

County: Stafford

Lease Name: Fisher-Harter Well #: 1

I.D. Sign  Yes  No

Tank Battery Condition  
Condition:  Good  Questionable  Overflowing

Pits, Injection Site  
Fluid Depth: \_\_\_\_\_ ft; Approx. Size: \_\_\_\_\_ ft. x \_\_\_\_\_ ft.

Oil Spill Evidence

Abandoned Well Potential Pollution Problem  Yes  No

Lease Cleanliness   
 Very Good  Satisfactory  Poor  Very Bad

Gas Venting  Yes  No

Pits  
Fluid Depth: \_\_\_\_\_ ft; Approx. Size: \_\_\_\_\_ ft. x \_\_\_\_\_ ft.

Saltwater Pipelines    
Leaks Visible:  Y  N Tested for Leaks:  Y  N

Flowing Holes

TA Wells

Monitoring Records

SWD/ER Injection Well  Yes  No  Stafford

Permit #: \_\_\_\_\_ Pressure - Actual: \_\_\_\_\_ psi; Authorized: \_\_\_\_\_ psi

Permit #: \_\_\_\_\_ Pressure - Actual: \_\_\_\_\_ psi; Authorized: \_\_\_\_\_ psi

Permit #: \_\_\_\_\_ Pressure - Actual: \_\_\_\_\_ psi; Authorized: \_\_\_\_\_ psi

Permit #: \_\_\_\_\_ Pressure - Actual: \_\_\_\_\_ psi; Authorized: \_\_\_\_\_ psi

Gauge Connections  Yes  No

Tubing: \_\_\_\_\_; T/C Annulus: \_\_\_\_\_; C/SP Annulus: \_\_\_\_\_

Tubing: \_\_\_\_\_; T/C Annulus: \_\_\_\_\_; C/SP Annulus: \_\_\_\_\_


Tubing: \_\_\_\_\_; T/C Annulus: \_\_\_\_\_; C/SP Annulus: \_\_\_\_\_

Tubing: \_\_\_\_\_; T/C Annulus: \_\_\_\_\_; C/SP Annulus: \_\_\_\_\_

API Number	Footages	Spot Location	GPS	Well #	Well Status
15-185-23866-00-00	5176 FSL 4640 FEL	NE NW NW NW	37.92684, -98.80047	1	Active gas well.

Retain 1 Copy District Office  
Send 1 Copy to Conservation Division

Form: \_\_\_\_\_



Mid-Continent Energy Corporation  
Fisher-Harter #1 gas well  
NW NE NW NW 31-24-13  
Facing Northeast  
8/24/15 10:30 am

Conservation Division  
266 N. Main St., Ste. 220  
Wichita, KS 67202-1513



Phone: 316-337-6200  
Fax: 316-337-6211  
<http://kcc.ks.gov/>

Shari Feist Albrecht, Chair  
Jay Scott Emler, Commissioner  
Pat Apple, Commissioner

Sam Brownback, Governor

June 11, 2015

Mid-Continent Energy Corporation  
105 S. Broadway Ste 360  
Wichita, KS 67202

Re: Fisher-Harter 1  
NW/4 Sec. 31-24S-13W  
Stafford County, Kansas  
15-185-23866-00-00

Dear Sir or Madam:

This letter is to inform you that you have been granted an extension of time in which to close the drilling pits associated with the Fisher-Harter 1 well.

The original 365 days for closure expired on 04/22/2015. This extension will expire on 8/22/2015. We urge you to make every effort to close these pits within this time frame. In the event there is water standing in these pits, please dewater and dispose of fluids in an authorized disposal facility to expedite closure. Extension of this time frame automatically extends the time period for filing the closure of surface pit form, **but not the time period for filing the waste transfer form (CDP-5).**

*Failure to close the pit or request an additional extension prior to the expiration date shall result in a monetary penalty in accordance with K.A.R. 82-3-602(a). An additional pit extension may be renewed upon request, but no pit permit extension shall be extended beyond six months after the original deadline.*


Please complete the pit closure form (CDP-4) through Kolar (Kansas On-Line Automated Reporting) at <https://kolar.kgs.ku.edu>.

If you have any questions in this regard, please do not hesitate to contact Kathy Haynes at (316) 337-6243.

Sincerely,

Ryan A. Hoffman  
Director

Cc: File  
District



105 S. Broadway • Suite 360 • Wichita, Kansas 67202 • (316) 265-9501

June 8, 2015

Kansas Corporation Commission  
Conservation Division, Attn: Kathy Haynes  
266 N. Main St., Suite 220  
Wichita, KS 67202

RE: Fisher-Harter #1  
Surface Pit Closure  
API well # 15-185-23866


KCC WICHITA  
JUN 10 2015  
RECEIVED

Dear Kathy;

Due to all of the rain lately we have not been able to close the surface pit on the Fisher-Harter #1 well in Stafford County, Kansas.

I am asking for the KCC to delay the application. This would give us time to allow the pits to dry so that the pits can be closed correctly and without potential problems. I have talked to a dirt contractor and we will fill the pits as soon as the weather permits.

Thank you  
Mid-Continent Energy Corporation,

  
Jack N. Buehler